



Mount Clare Trail

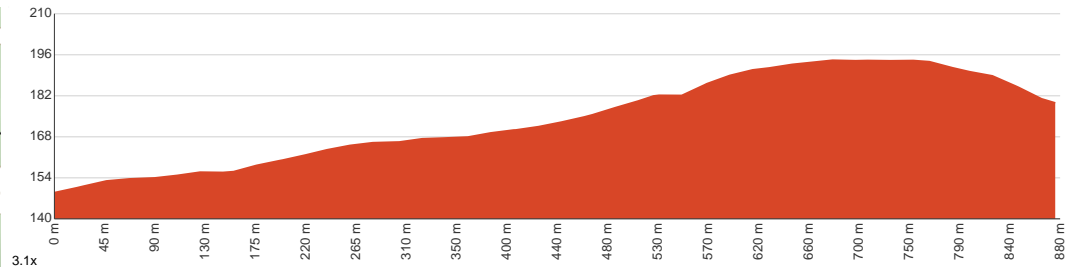
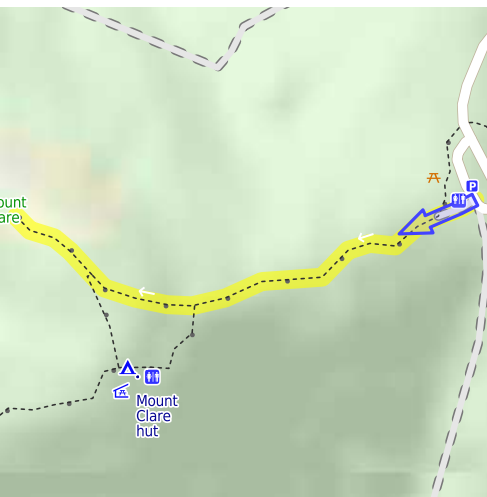
 30 min to 50 min


1.8 km
Return


↑ 60 m
↓ 60 m


Moderate track

Starting from the car park off Tinglewood road, Broke, this return walk takes you to the Mount Clare Summit and back via the Bibblemun Track. The path follows a dense forest that hosts enormous karri and tingle trees, isolating one instantaneously. The Summit offers you great views of the Walpole Wilderness and the Southern Ocean. Bringing insect repellent is a great idea to be protected from march flies. Let us begin by acknowledging the Traditional Custodians of the land on which we travel today, and pay our respects to their Elders past and present.



Class 3 of 6 Formed track, with some branches and other obstacles	
Quality of track	Formed track, with some branches and other obstacles (3/6)
Gradient	Short steep hills (3/6)
Signage	Clearly signposted (2/6)
Infrastructure	Generally useful facilities (such as fenced cliffs and seats) (2/6)
Experience Required	No experience required (2/6)
Weather	Weather generally has little impact on safety (2/6)

Getting to the start: From South Western Highway, 1, North Walpole.

- Turn on to Tinglewood Road then drive for 1.7 km
- Turn right and drive for another 120 m
- Turn right and drive for another 3 m

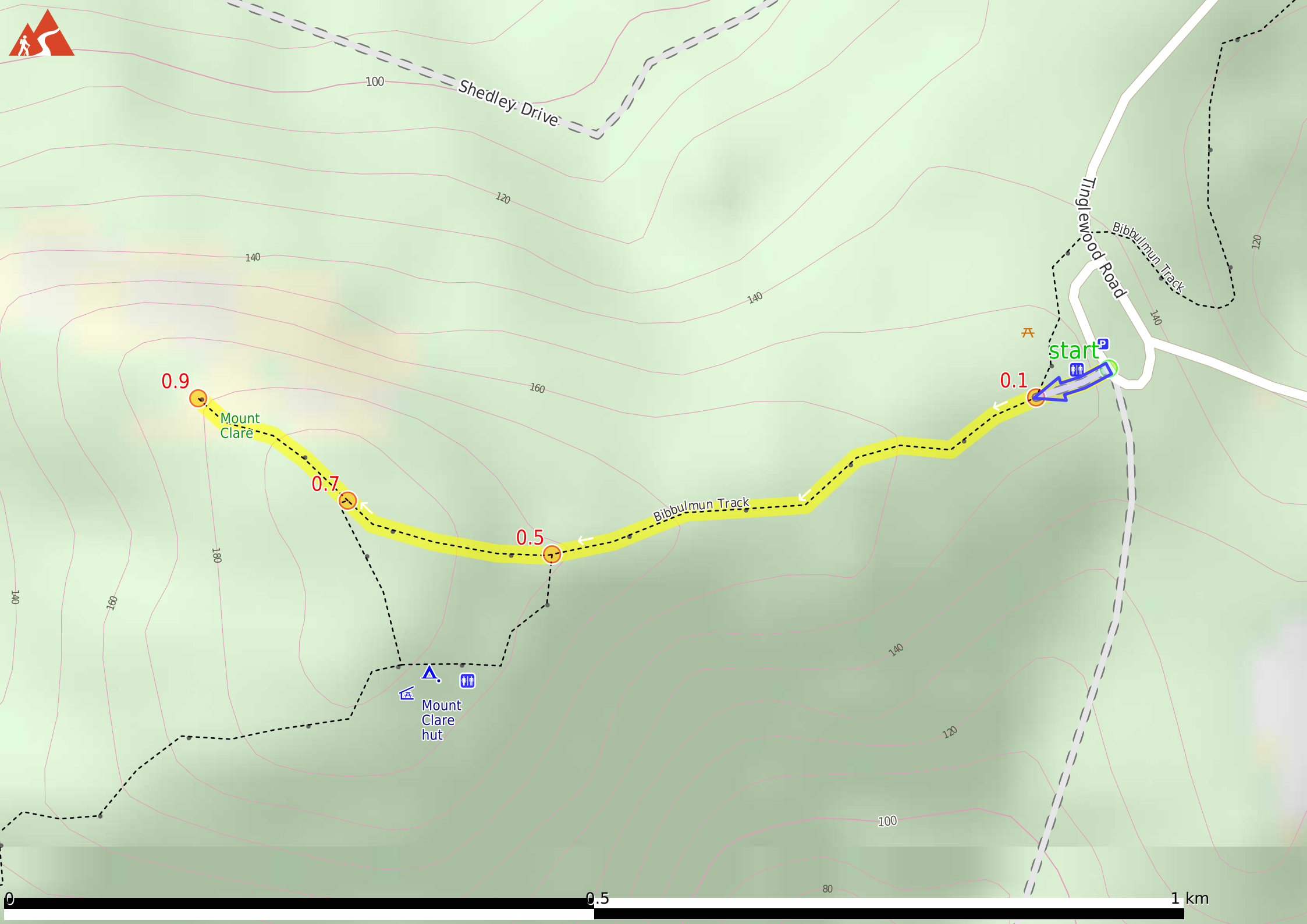
Before you start any journey ensure you;

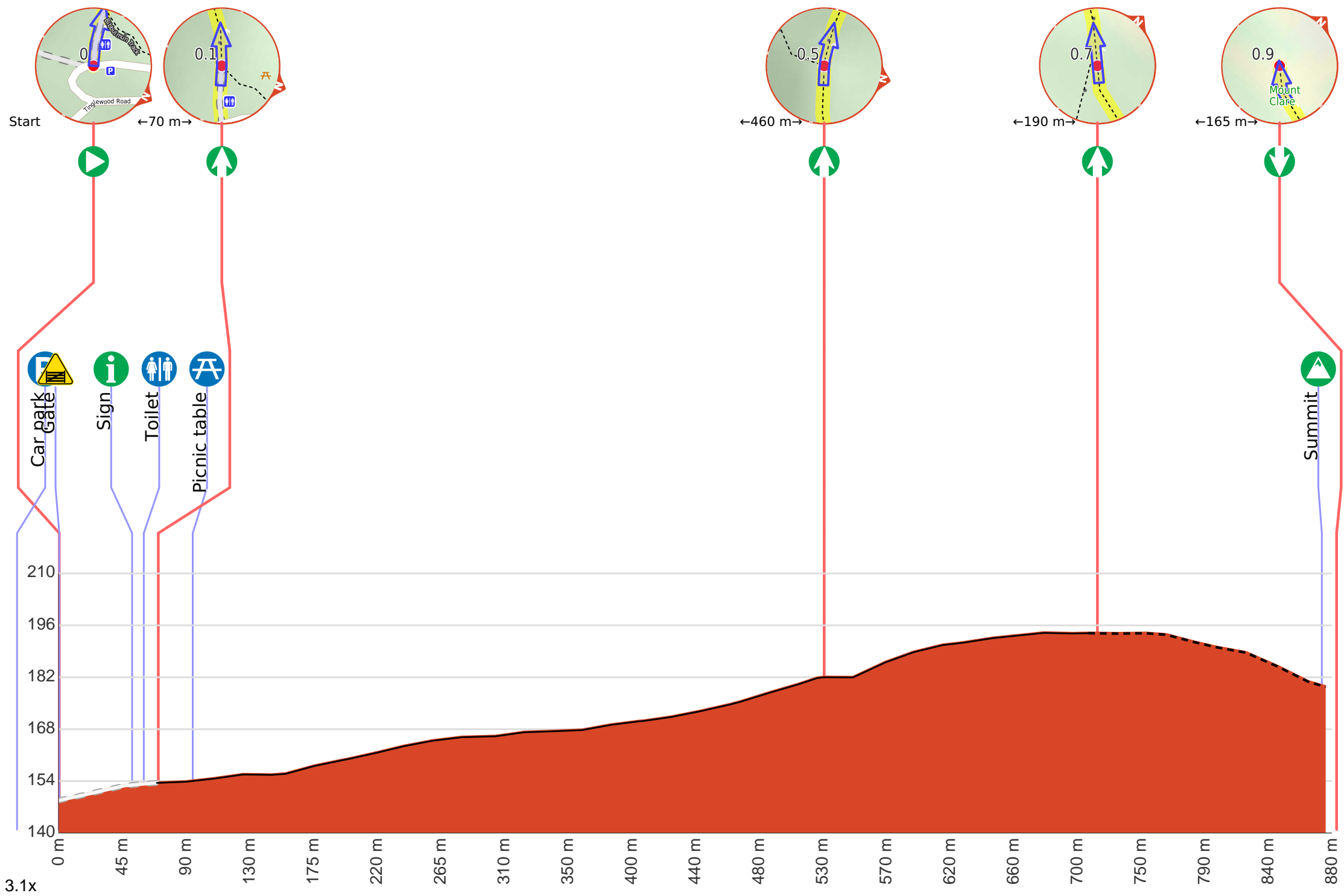
- Tell someone you trust where you are going and what to do if you are late returning
- Have adequate equipment, supplies, skills & knowledge to undertake this journey safely
- Consider weather forecasts, park/track closures & fire dangers
- Can respond to emergencies & call for help at any point
- Are healthy and fit enough for this journey

If not, change plans and stay safe. It is okay to delay and ask people for help.

Share
[Bushwalk.com](https://bushwalk.com.au/ZUGARE)
[/i/ZUGARE](https://bushwalk.com.au/ZUGARE)







Getting started: From the car park off Tinglewood Road (310 metres south of the intersection with Delta Road), pass through the wooden bollard and head along the dirt track (Bibbulmun), moving directly away from the road. After about 65 metres, keep left at the first intersection to continue along the Mount Clare Track.



Start.



There is a car park (about 30 m back from the start).



Find the gate at the start.



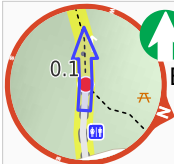
Find the sign at the start.



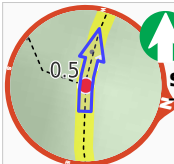
Find the toilet at the start.



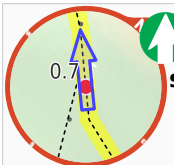
After another 35 m pass the picnic table (75 m on your right).



Continue straight, to head along Bibbulmun Track.



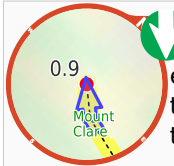
After another 460 m **continue straight,** to head along Bibbulmun Track.



After another 190 m **continue straight.**



After another 155 m pass the "Mount Clare" (5 m on your right).



Continue another 10 m to find the end. Then turn around here and retrace the main route for 880 m to get back to the start.