



Mutawintji Gorge Walk

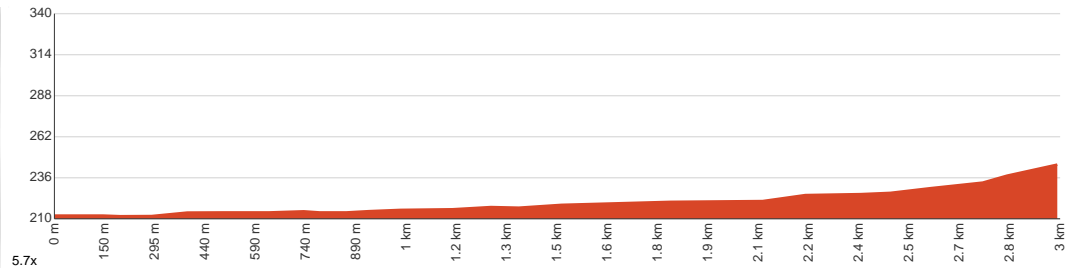
 2 h 30 min to 3 h 30 min


5.9 km
Return


↑ 36 m
↓ 36 m


Very challenging

This return walk in Mutawintji National Park will take you on a journey through a scenic gorge surrounded by red cliffs. Let us begin by acknowledging the Traditional Custodians of the land on which we travel today, and pay our respects to their Elders past and present.

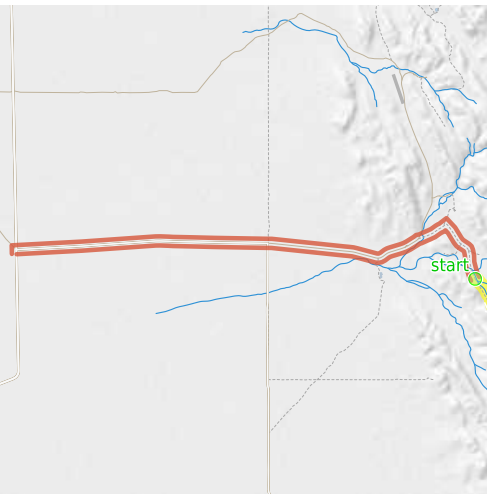


Class 5 of 6
Rough unclear track

Quality of track	Rough unclear track (5/6)
Gradient	Very steep and difficult rock scrambles (5/6)
Signage	Minimal directional signs (4/6)
Infrastructure	No facilities provided (5/6)
Experience Required	No experience required (2/6)
Weather	Forecasted & unexpected severe weather likely to have an impact on your navigation and safety (5/6)

Getting to the start: From Mutawintji Road, Unincorporated Area.

- Turn on to Waterbag Road then drive for 8.9 km
- Continue onto Mutawintji National Park Road and drive for another 5.5 km
- Turn right onto Mutawintji George Road and drive for another 1 km
- Continue onto Mutawintji George Road and drive for another 2.4 km



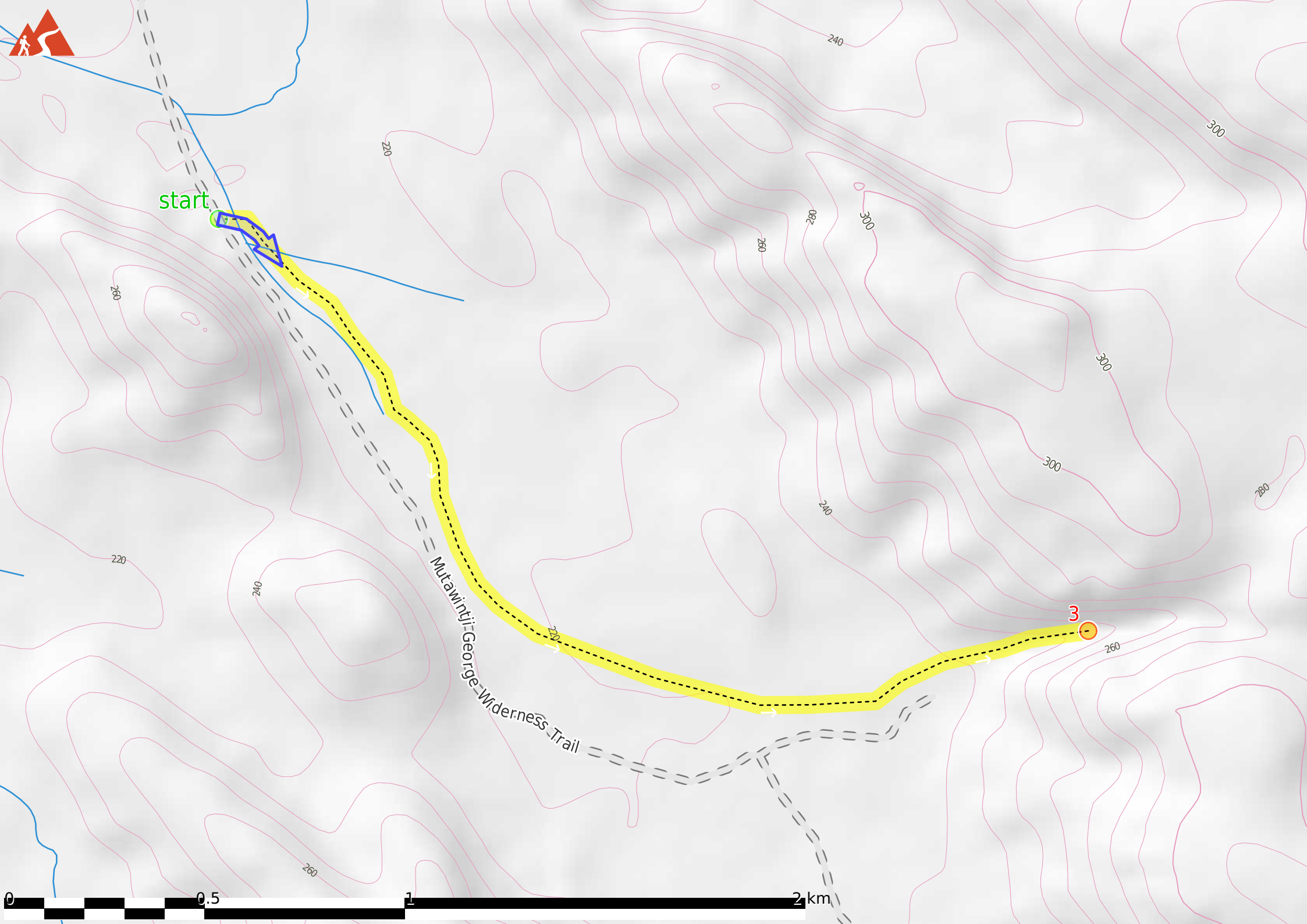
Before you start any journey ensure you;

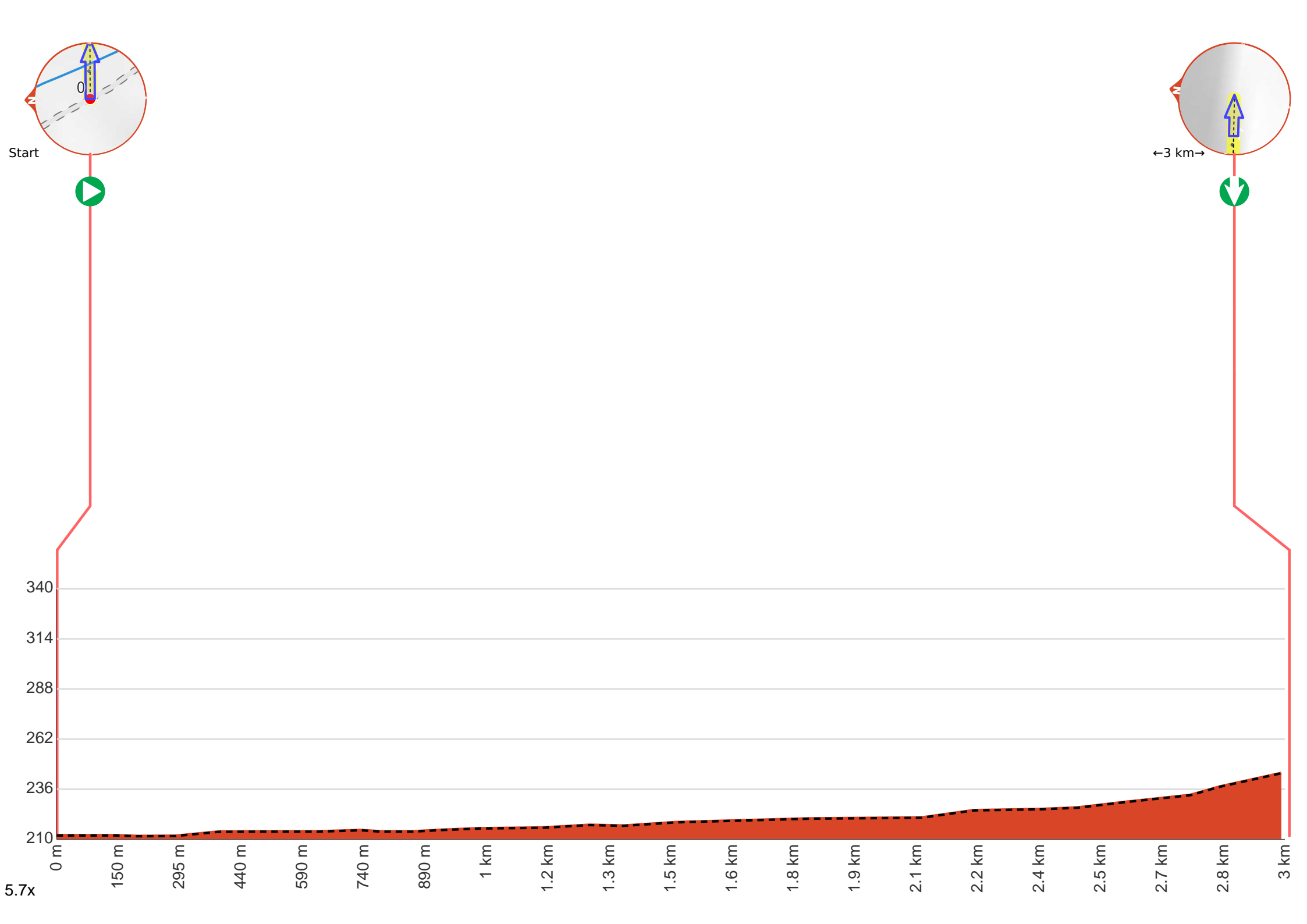
- Tell someone you trust where you are going and what to do if you are late returning
- Have adequate equipment, supplies, skills & knowledge to undertake this journey safely
- Consider weather forecasts, park/track closures & fire dangers
- Can respond to emergencies & call for help at any point
- Are healthy and fit enough for this journey

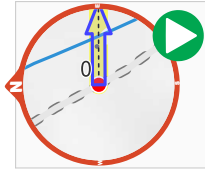
If not, change plans and stay safe. It is okay to delay and ask people for help.

Share
[Bushwalk.com](https://bushwalk.com.au/j/ZMFANZ)
[/j/ZMFANZ](https://bushwalk.com.au/j/ZMFANZ)

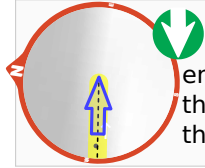








Start.



Continue another 3 km to find the end. Then turn around here and retrace the main route for 3 km to get back to the start.