



# Kalimna Falls Walk

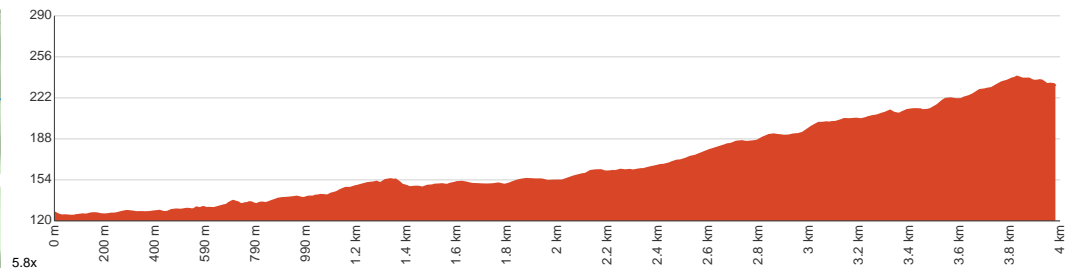
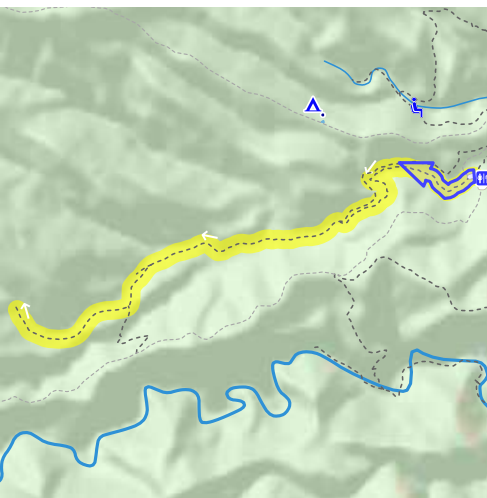
 2 h 15 min to 3 h 30 min

  
7.9 km  
Return

  
↑ 183 m  
↓ 183 m

  
Hard track

Starting at the Sheek Picnic Area on the Garvey Track, Lorne, this walk leads to Upper and Lower Kalimna Falls and back. There's a cave behind the waterfall, giving you access to a whole new view over the Lower Kalimna Falls. This enjoyable hike goes through the lush rainforest on a well-signed dirt track. The walk is not too technical and is fairly flat throughout with some gentle inclines. The track leading to the falls can become very muddy in parts, especially after recent rains. There are BBQ, picnic and toilet facilities located in the Sheek Picnic Area. Go past the Visitor Centre to learn more about the Kalimna Falls and the other walks around Lorne. Let us begin by acknowledging the Traditional Custodians of the land on which we travel today, and pay our respects to their Elders past and present.



Class 4 of 6

Rough track, where fallen trees and other obstacles are likely

|                            |   |
|----------------------------|---|
| <b>Quality of track</b>    | Formed track, with some branches and other obstacles (3/6)                                  |
| <b>Gradient</b>            | Short steep hills (3/6)   |
| <b>Signage</b>             | Clearly signposted (2/6)  |
| <b>Infrastructure</b>      | Limited facilities, not all cliffs are fenced (3/6)   |
| <b>Experience Required</b> | No experience required (2/6)  |
| <b>Weather</b>             | Foretasted & unexpected storms and severe weather may impact on navigation and safety (4/6) |

**Getting to the start:** From Geelong Ring Road, M1

- Turn on to Anglesea Road Offramp, C134 then drive for 550 m
- At roundabout, take exit 2 onto Anglesea Road, C134 and drive for another 2.9 km
- At roundabout, take exit 2 onto Anglesea Road, C134 and drive for another 7.6 km
- At roundabout, take exit 2 onto Anglesea Road, C134 and drive for another 3.8 km
- At roundabout, take exit 1 onto Great Ocean Road, B100 and drive for another 50 m
- Make a U-turn onto Great Ocean Road, B100 and drive for another 55 m
- At roundabout, take exit 1 onto Great Ocean Road, B100 and drive for another 7.7 km
- At roundabout, take exit 1 onto Great Ocean Road, B100 and drive for another 3.7 km
- At roundabout, take exit 2 onto Great Ocean Road, B100 and drive for another 27.8 km
- Turn right onto Stirling Street and drive for another 120 m
- Turn left onto Dorman Street and drive for another 155 m
- Turn slight left onto Deans Marsh Road, C151 and drive for another 710 m
- At roundabout, take exit 2 onto Ocean Road, B100 and drive for another 350 m
- At roundabout, take exit 3 onto Otway Street and drive for another 880 m
- At roundabout, take exit 2 onto Allenvale Road and drive for another 3.1 km
- Keep left onto Garvey Track and drive for another 440 m
- Turn left and drive for another 40 m

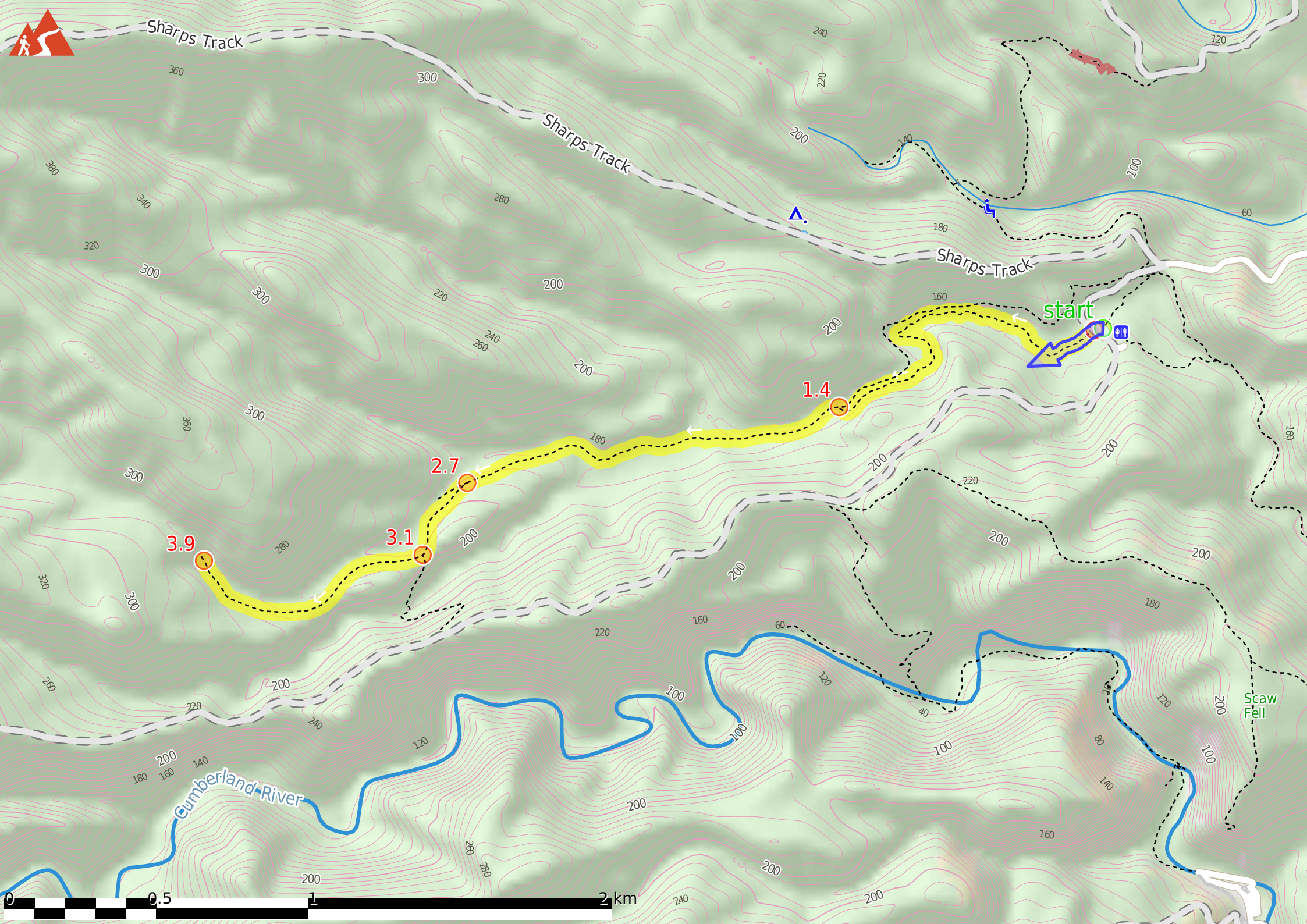
## Before you start any journey ensure you;

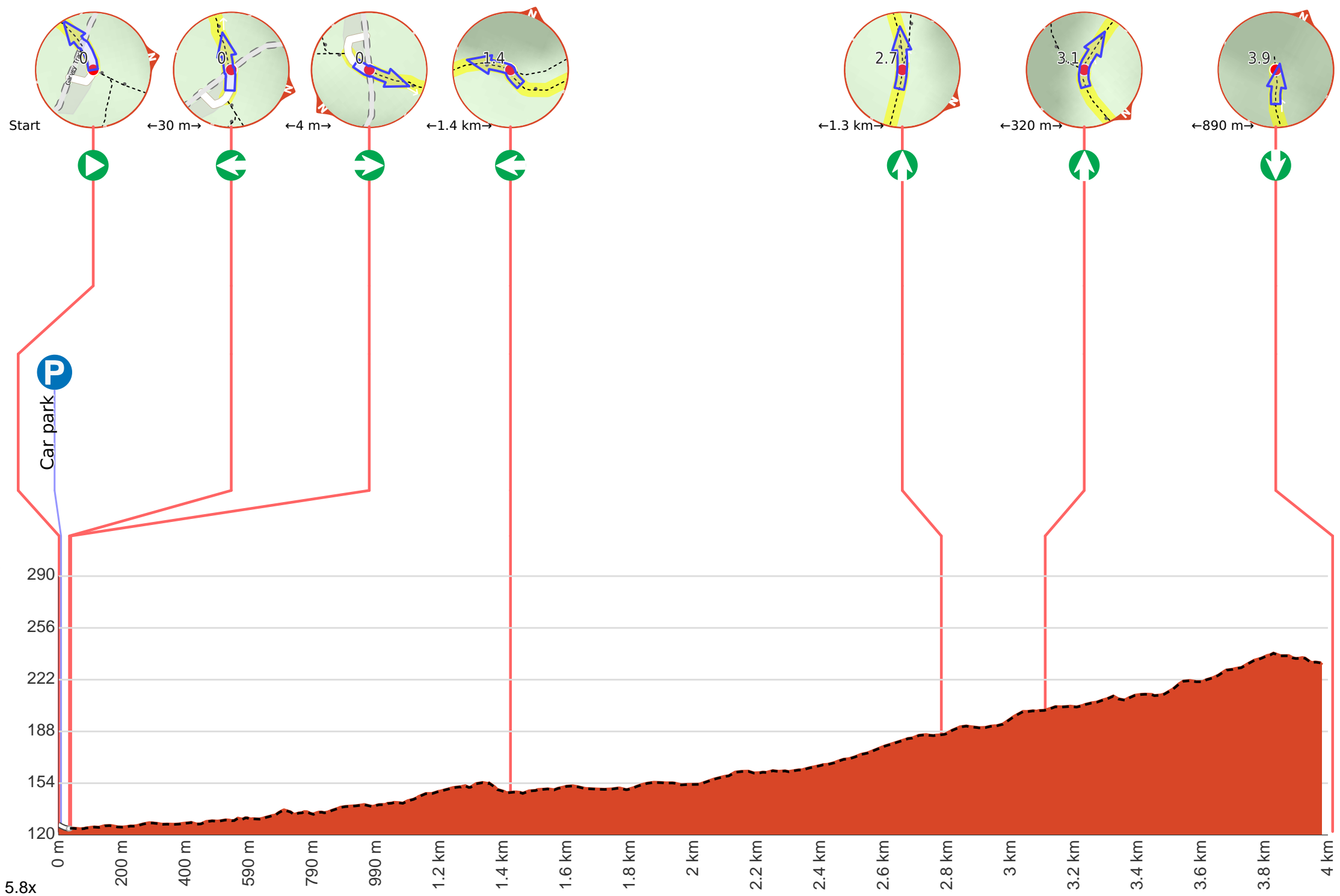
- Tell someone you trust where you are going and what to do if you are late returning
- Have adequate equipment, supplies, skills & knowledge to undertake this journey safely
- Consider weather forecasts, park/track closures & fire dangers
- Can respond to emergencies & call for help at any point
- Are healthy and fit enough for this journey

If not, change plans and stay safe. It is okay to delay and ask people for help.

Share  
[Bushwalk.com](https://bushwalk.com/j/ZJ46QQ)  
[/j/ZJ46QQ](https://bushwalk.com/j/ZJ46QQ)





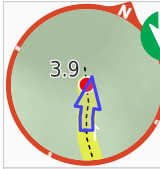




**Start.**



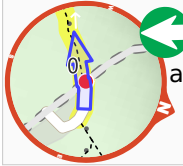
Find the car park at the start.



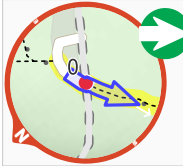
Continue another 890 m to find the end. Then turn around here and retrace the main route for 3.9 km to get back to the start.



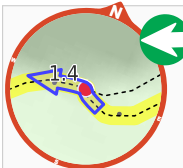
"Upper Kalimna Falls".



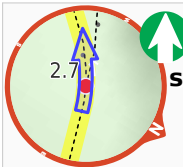
After another 25 m **turn left**, to head along Garvey Track.



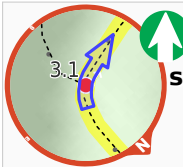
After another 4 m **turn right**.



After another 1.4 km **turn left**.



After another 1.3 km **continue straight**.



After another 320 m **continue straight**.