



Watagan Forestry HQ Campsite to Heaton Gap (Awabakal Country)

5 h to 6 h
2 h 30 min to 4 h

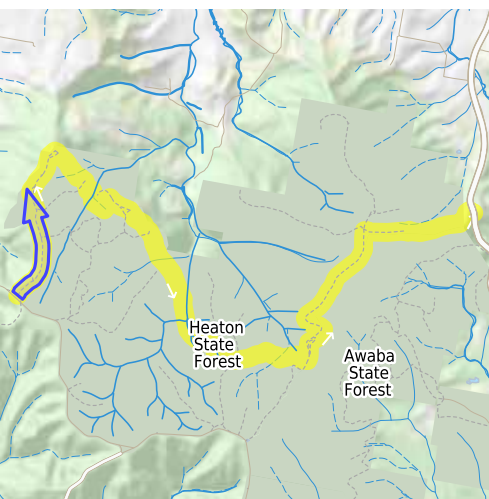
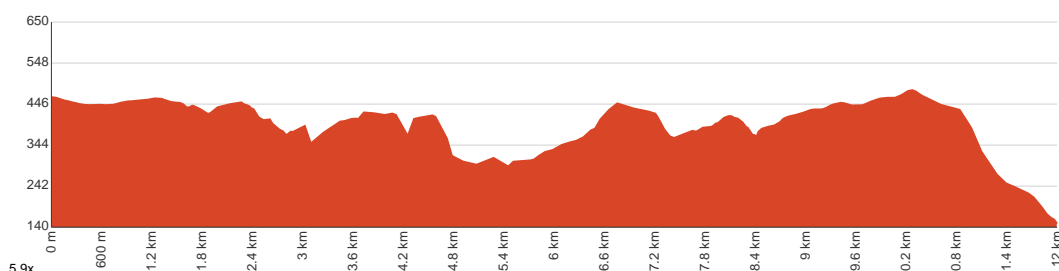
12 km
One way

↑ 567 m
↓ 881 m

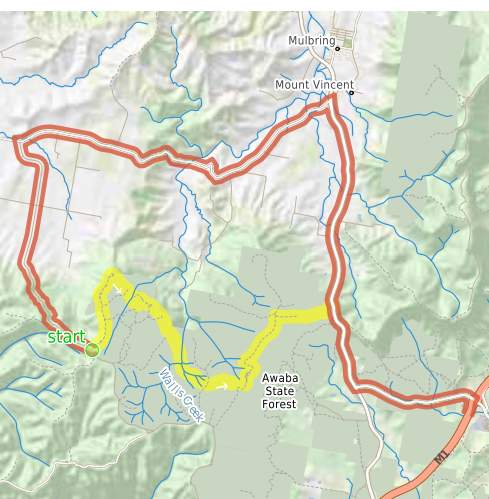
4
Hard track



This walk starts from the Watagan Forestry HQ Campsite and follows the Great North Walk through the Watagan State Forest. The walk then heads out to Heaton lookout and down the long descent into Heaton Gap, passing several more fantastic lookouts and picnic areas on the way. The walk finishes at Heaton Gap on Freemans drive, just opposite the Watagan Forest Motel. Let us begin by acknowledging the Awabakal people, Traditional Custodians of the land on which we travel today, and pay our respects to their Elders past and present.



Class 4 of 6 Rough track, where fallen trees and other obstacles are likely	
Quality of track	Rough track, where fallen trees and other obstacles are likely (4/6)
Gradient	Very steep (4/6)
Signage	Minimal directional signs (4/6)
Infrastructure	Limited facilities (such as cliffs not fenced, significant creeks not bridged) (4/6)
Experience Required	Moderate level of bushwalking experience recommended (4/6)
Weather	Storms may impact on navigation and safety (3/6)



Getting to the start: From Palmers Road Exit

- Turn on to Palmers Road then drive for 90 m
- Turn slight left onto Palmers Road and drive for another 3.1 km
- At roundabout, take exit 2 onto Freemans Drive, B82 and drive for another 7.9 km
- Turn sharp left onto Sandy Creek Road and drive for another 9.6 km
- Turn left onto Heaton Road and drive for another 6.6 km
- Keep left onto Bakers Road and drive for another 175 m
- Turn left onto Bakers Road and drive for another 4 m

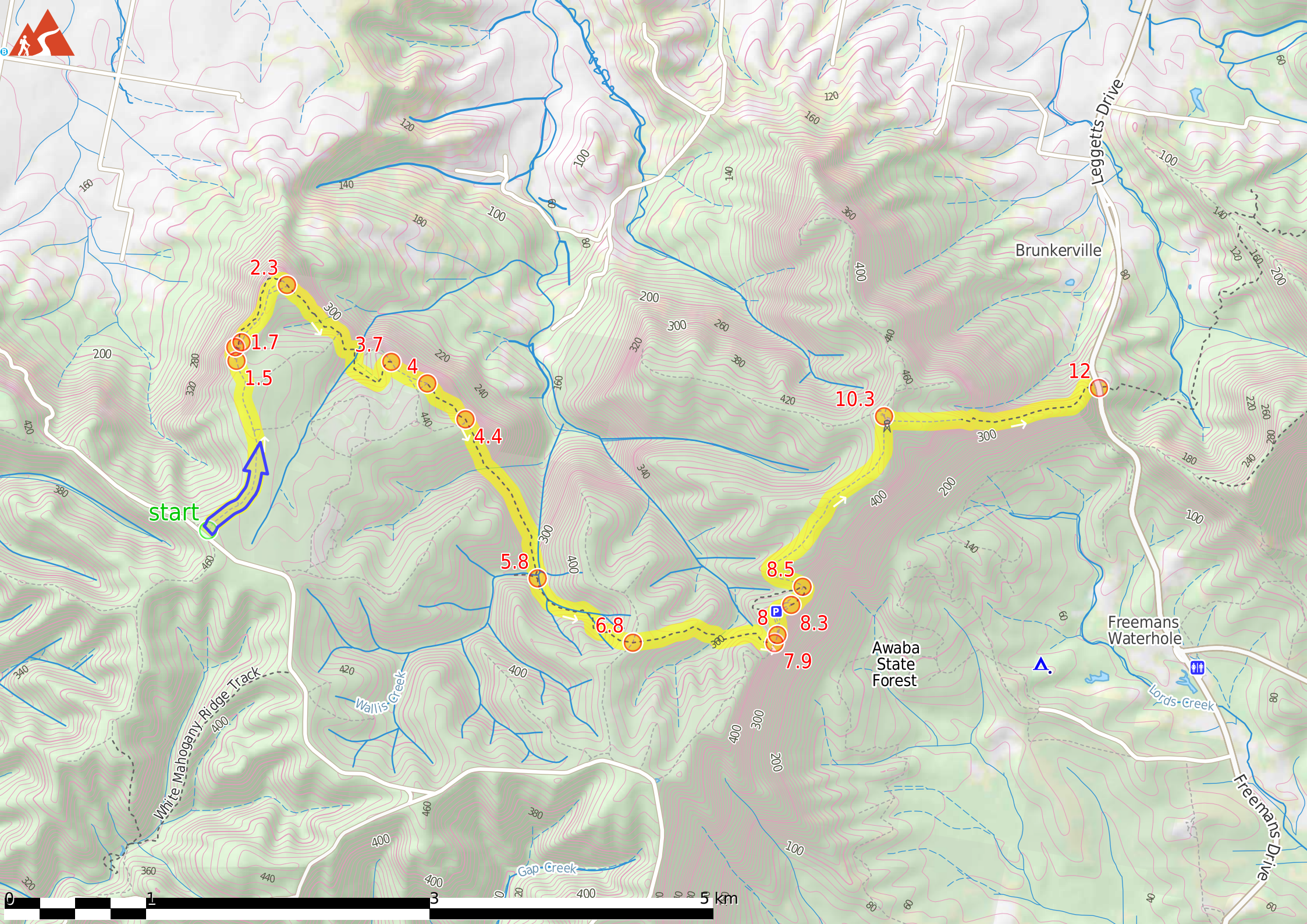
Before you start any journey ensure you;

- Tell someone you trust where you are going and what to do if you are late returning
- Have adequate equipment, supplies, skills & knowledge to undertake this journey safely
- Consider weather forecasts, park/track closures & fire dangers
- Can respond to emergencies & call for help at any point
- Are healthy and fit enough for this journey

If not, change plans and stay safe. It is okay to delay and ask people for help.

Share
[Bushwalk.com](https://bushwalk.com/ij/Z12GGN)
[/ij/Z12GGN](https://bushwalk.com/ij/Z12GGN)





start

White Mahogany Ridge Track

Wallis Creek

Gap Creek

Brunkerville

Awaba State Forest

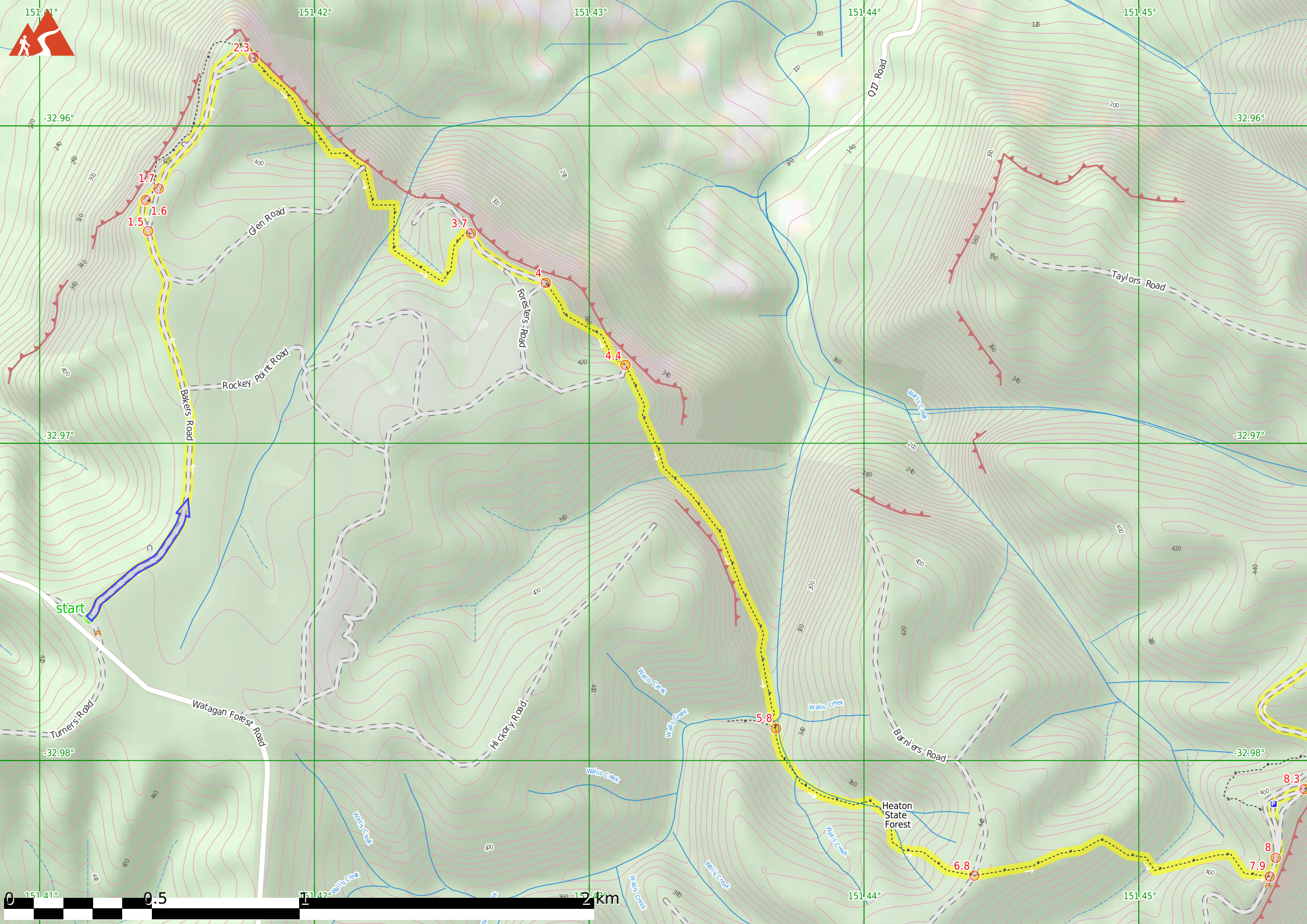
Freemans Waterhole

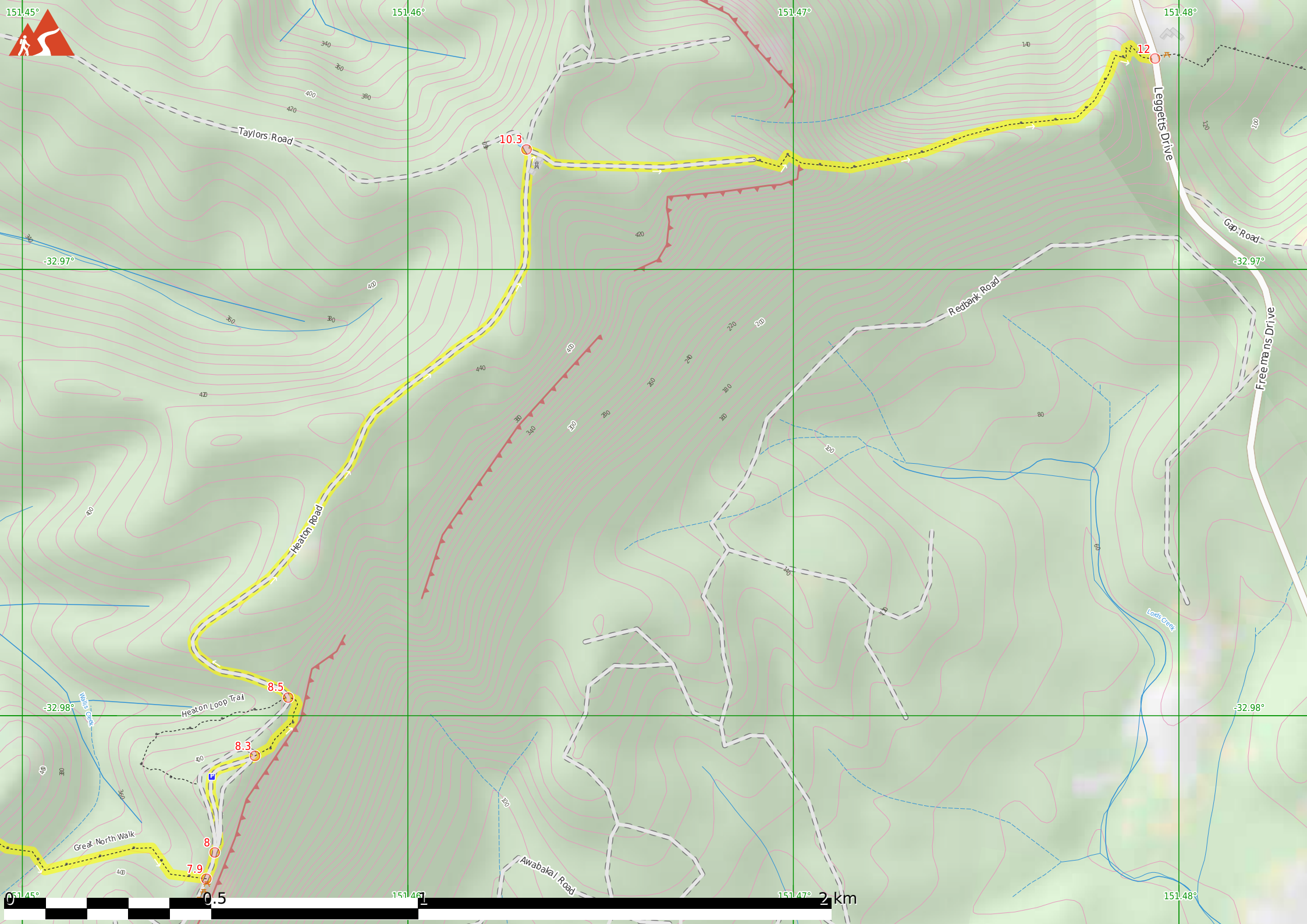
Lords Creek

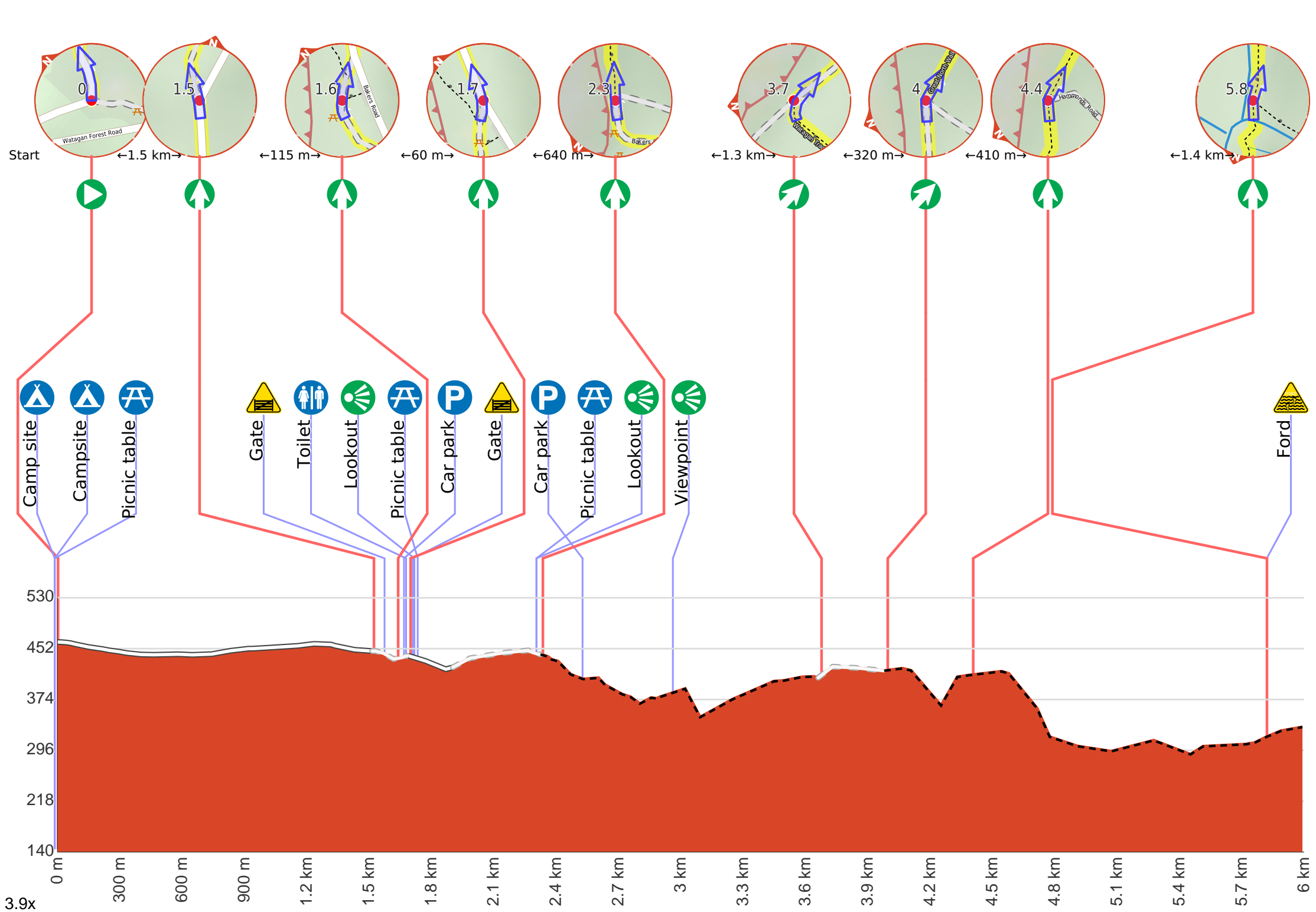
Freemans Drive

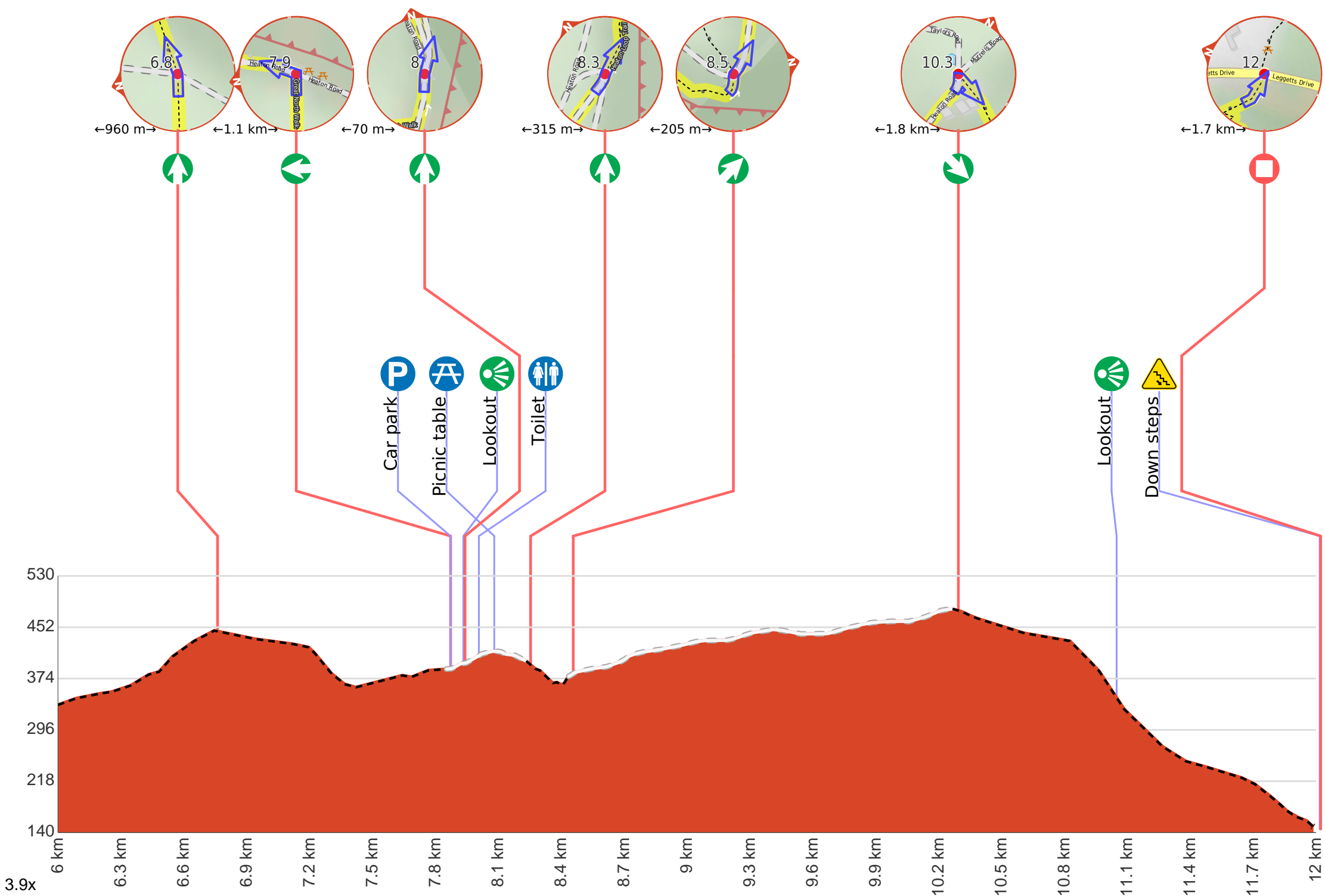
Leggetts Drive



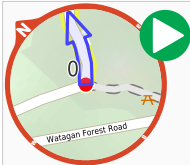








Getting started: From the intersection (Forestry H.Q. campsite), this walk follows Bakers Road gently downhill, while keeping the GNW arrow marker on your right and the large 'Great North Walk' sign on your left. The walk continues, undulating gently for about 900m until coming to a three-way intersection with Rocky Creek Road (on the right).



Start heading along *Bakers Road*.



Then come to the "Watagan Headquarters Camping Area" (35 m on your left). This is a free campsite.



Then find the "Watagan Headquarters" (55 m on your left).



Watagan Headquarters campsite (aka Forestry HQ) is located in the Heaton State Forest, beside Bakers Rd, near Heaton Rd. This campsite has wood fired barbecues, picnic tables and a garbage bin. The large, flat, cleared area allows plenty of room to pitch a tent. In 2010, a series of vandalism attacks occurred on the water tank, so there is no longer water available.



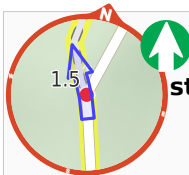
Then pass the picnic table (75 m on your left).



After another 960 m (at the intersection of Bakers Road & Rocky Point Road) **continue straight**, to head along Bakers Road.



After another 400 m (at the intersection of Glen Road & Bakers Road) **continue straight**, to head along Bakers Road.



After another 180 m **continue straight**.



After another 50 m head through/around the gate.



After another 105 m pass the toilet (6 m on your right).



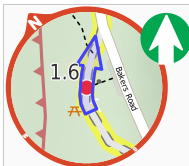
After another 40 m find the "Hunter Lookout" (10 m on your left).



Hunter Lookout can be found on Bakers Road, along the Great North Walk. This fenced lookout has everything you will need snack-stop, including toilets, picnic tables, chairs and wood-fired barbecues. This lookout has fantastic views over much of the Hunter region. In 2010, a series of vandalism attacks occurred on the water tank, so water is no longer available at Hunter Lookout.



After another 15 m pass the picnic table (15 m on your left).



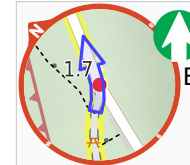
Continue straight.



After another 30 m pass the car park (30 m on your right).



After another 40 m head through/around the gate.



Continue straight, to head along Bakers Road.



After another 440 m **continue straight**, to head along Bakers Road.



After another 390 m to find the car park.



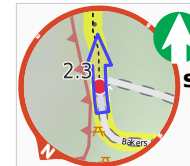
Then pass the picnic table (30 m on your left).



Then find the "McLeans Lookout" (45 m on your left).



McLeans Lookout offers magnificent views of the valleys in Heaton State Forest. Located on Bakers Road, this fenced lookout also has picnic facilities including tables with seats and open grassy areas.



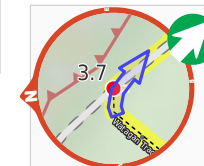
After another 30 m **continue straight**.



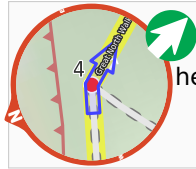
After another 560 m (at the intersection of Watagan Track & Glen Road) **continue straight**, to head along Watagan Track.



After another 65 m come to the viewpoint (15 m on your left).



After another 720 m **veer right**.



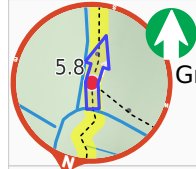
After another 320 m **veer right**, to head along Great North Walk.



After another 410 m (at the intersection of Great North Walk & Hammonds Road) **continue straight**, to head along Great North Walk.



After another 1.4 km cross the ford.



Continue straight, to head along Great North Walk.



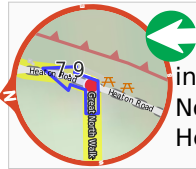
After another 430 m cross the ford.



Then pass the sign.



After another 760 m (at the intersection of Barniers Road & Great North Walk) **continue straight**, to head along Great North Walk.



After another 1.1 km (at the intersection of Heaton Road & Great North Walk) **turn left**, to head along Heaton Road (a vehicle track).



Then to find the car park.



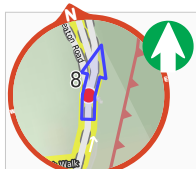
After another 210 m pass the picnic table (20 m on your right).



Then find the "Heaton Lookout" (20 m on your right).



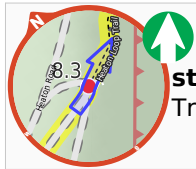
Heaton Lookout is one of the larger lookouts located on Heaton Road. This fenced lookout faces south-east. There are wood fired barbecues, picnic tables and a pit toilet. Heaton Lookout is a great place to stop for a snack, and the amazing view feels like a bonus. This lookout was named after Richard Heaton, a timber cutter who came to Australia as a convict. There is a water tank here, due to vandalism in the area this is not a reliable water source.



After another 8 m **continue straight**.



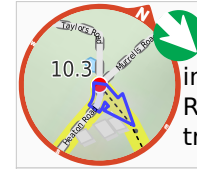
After another 65 m pass the toilet (8 m on your right).



After another 245 m **continue straight**, to head along Heaton Loop Trail.



After another 205 m (at the intersection of Heaton Road & Heaton Loop Trail) **veer right**, to head along Heaton Road (a vehicle track).



After another 1.8 km (at the intersection of Taylors Road & Murrells Road) **turn sharp right** (a walking track).



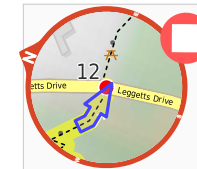
After another 750 m find the "Heaton Gap Lookout" (15 m on your right).



Heaton Gap lookout is a fantastic spot to stop and catch your breath in Heaton State Forest. This unfenced lookout offers exhilarating views over the valleys towards Tuggerah Lake and Lake Macquarie. this unsignposted view, as with many features in the area, was named after Richard Heaton, a timber cutter who came to Australia as a convict.



After another 970 m head down the surface|wood steps



After another 5 m come to the end.



About 15 m past the end is "Watagan Forest Motel".



Watagan Forest Motel is located on Branxton-Toronto Road. This retro-style motel is located right on the Great North Walk. The motel offers six rooms for around \$99 per night - each with a double bed (four rooms also have twin singles), a television, bathroom with shower, air conditioning, and breakfast included. Room service is available. Adjoining the motel is a service station, which also offers dining room meals as well as a small grocery selection (bread, milk, bottled water, rice, pasta, etc), open until 8:30pm daily. A rest area is situated next to the motel, with covered picnic tables and garbage bins. For further information, phone (02)4938 0149.



About 30 m past the end is a picnic table.



About 35 m past the end is a picnic table.