




Kangarutha Walking Track

(Yuin Country)

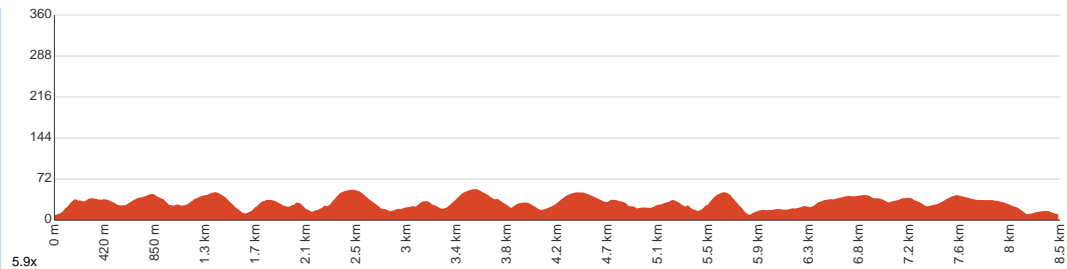
 3 h 30 min to 4 h


8.4 km
One way


↑ 376 m
↓ 375 m


Moderate track

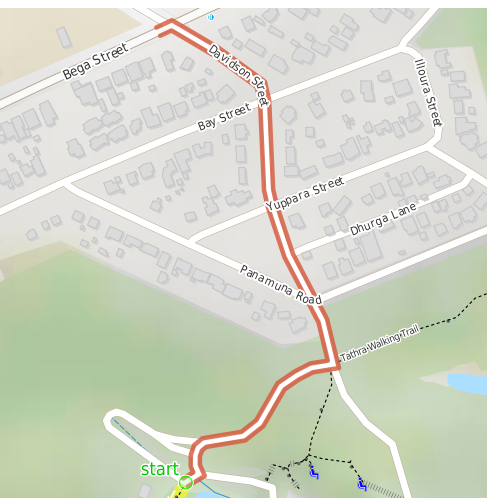
This challenging one-way walk in Bournda National Park offers scenic coastal views, plenty of swimming opportunities and also, from October to November, whale watching. Pack a lunch for a picnic along the way or at the picnic area at either end of the track. Let us begin by acknowledging the Yuin people, Traditional Custodians of the land on which we travel today, and pay our respects to their Elders past and present.



Class 3 of 6 Formed track, with some branches and other obstacles	
Quality of track	Formed track, with some branches and other obstacles (3/6)
Gradient	Short steep hills (3/6)
Signage	Clearly signposted (2/6)
Infrastructure	Limited facilities, not all cliffs are fenced (3/6)
Experience Required	Some bushwalking experience recommended (3/6)
Weather	Storms may impact on navigation and safety (3/6)

Getting to the start: From Bega Street, 9

- Turn on to Davidson Street then drive for 420 m
- Turn right and drive for another 205 m
- Turn right and drive for another 20 m



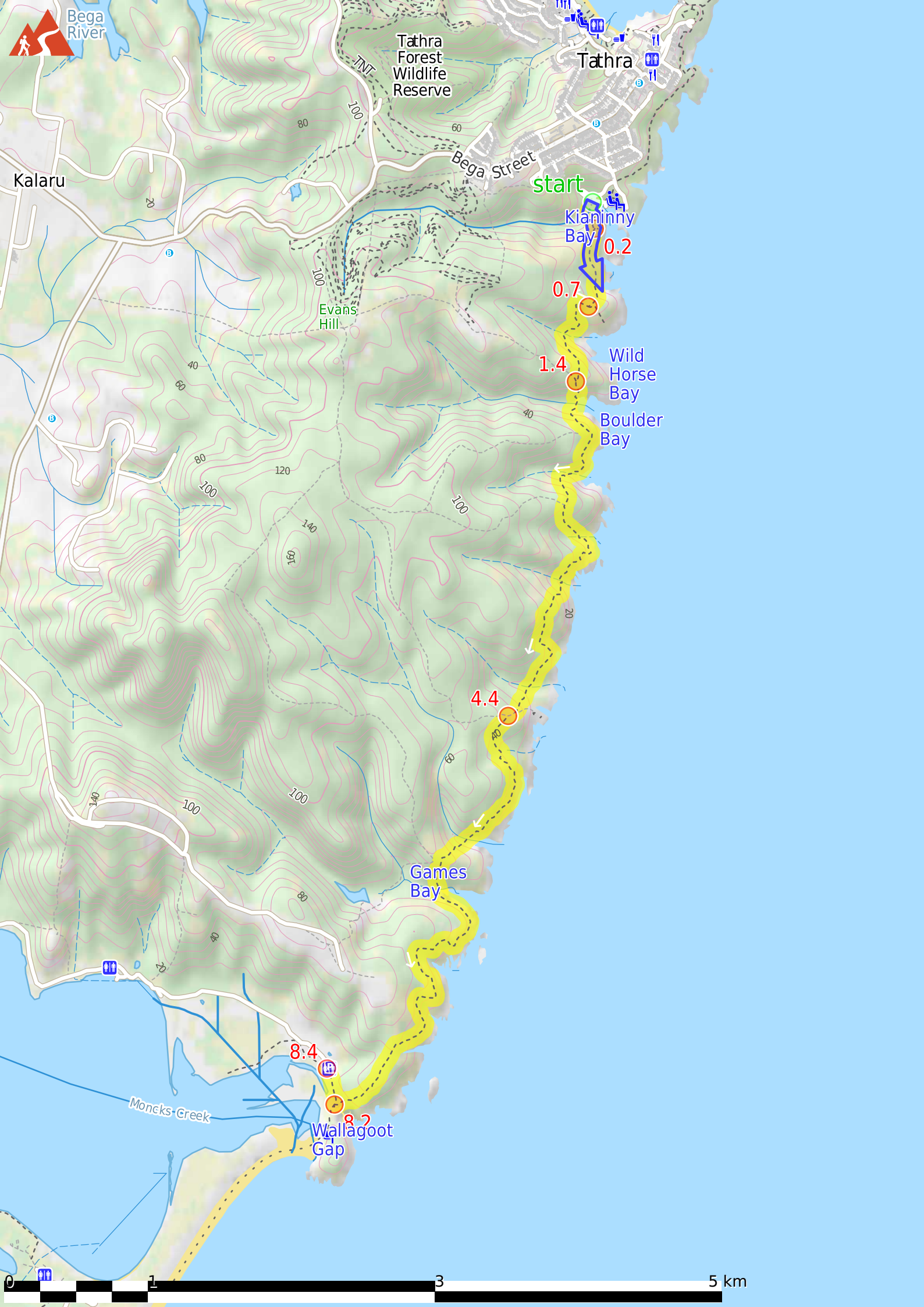
Before you start any journey ensure you;

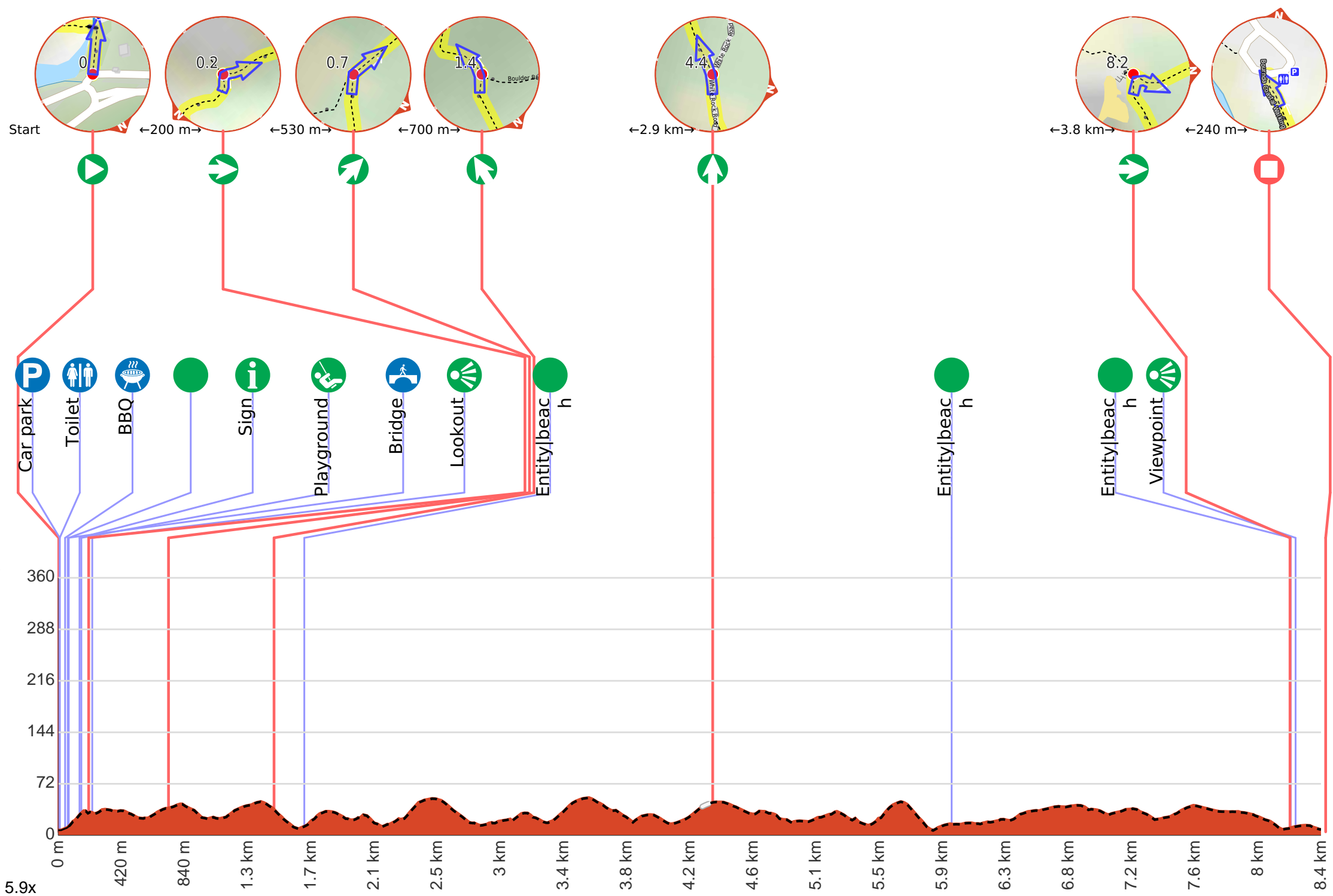
- Tell someone you trust where you are going and what to do if you are late returning
- Have adequate equipment, supplies, skills & knowledge to undertake this journey safely
- Consider weather forecasts, park/track closures & fire dangers
- Can respond to emergencies & call for help at any point
- Are healthy and fit enough for this journey

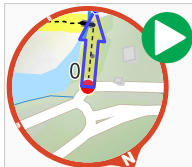
If not, change plans and stay safe. It is okay to delay and ask people for help.

Share
[Bushwalk.com](https://bushwalk.com/j/YHIN6U)
[/j/YHIN6U](https://bushwalk.com/j/YHIN6U)









Start.



Find the car park at the start.



Find the toilet at the start.



Find the BBQ at the start.



Find the Kianinny Bay picnic area at the start.



Kianinny Bay picnic area is found at the end of Davidson St in Tathra. The picnic area leads off the boat ramp's parking area. Kianinny Bay picnic area has an electric BBQ hot plate underneath a shelter. The picnic area also boasts a number of tables, grass clearing, toilets and a playground. Kianinny Bay picnic area is at one end of the Kangarutha Track and, with the large car park at the bay, this makes it quite convenient for car shuffles.



Find the sign at the start.




Find the playground at the start.



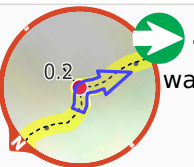
Then cross the bridge (about 10 m long)



After another 150 m find the "Kianinny Bay Lookout" (10 m on your left).



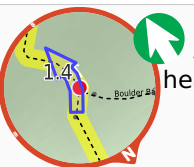
Kianinny Bay Lookout is perched on the hill, just south of Kianinny Bay. The lookout is an unfenced rock platform which has two white nautical markers placed on it. The lookout views the passage of boats into Kianinny Bay as they avoid the rocks near the northern headland. The lookout can be accessed from Kianinny Bay car park in Tathra, using the Kangarutha Track.



Turn right, to head along Kangarutha walking track.



After another 530 m **veer right**, to head along Kangarutha walking track.



After another 700 m **veer left**, to head along Kangarutha walking track.



After another 200 m find the "Boulder Bay" (25 m on your left).



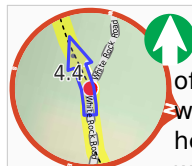
Boulder Bay is located on the Kangarutha Track, south of Tathra, within Bournda National Park. The bay is sided by two rocky coast lines that funnel the water to the sandy beach. The sand of Boulder Bay is lower on the beach and the area behind this is covered in rounded rocks in a variety of sizes. Boulder Bay Creek runs into the bay but is usually a dry creek bed at the back of the beach. Access to Boulder Bay is by the Kangarutha Track.



After another 880 m (at the intersection of Kangarutha walking track & Kangarutha Point Track) **continue straight**, to head along Kangarutha walking track.



After another 1.8 km (at the intersection of White Rock Road & Kangarutha walking track) **continue straight**, to head along White Rock Road (a vehicle track).



After another 55 m (at the intersection of White Rock Road & Kangarutha walking track) **continue straight**, to head along Kangarutha walking track (a walking track).

- After another 1.6 km find the "Games Bay" (60 m on your left).



Games Bay, Bournda National Park, is located along the Kangarutha Track, south of Tathra. The bay is formed by two rocky sides, and backed by a sandy beach. Games Bay Creek runs through the beach out to sea, but flows intermittently. The bay is named after Mr Games, a settler who cleared and used the surrounding area of the bay for dairy farming. Mr Games also made a track from Games Bay to White Rock. The bay is backed by a small fireplace with driftwood seats around it.

- After another 2.3 km find the "Wallagoot Gap" (90 m on your left).



Wallagoot Gap is situated south of Tathra, facing east out onto the South Pacific Ocean. The gap is created by two headlands that protect the main beach from the wind. A second beach can be found around the corner of Wallagoot Gap, by following the right-hand side wall. Wallagoot Gap is an excellent place for a swim or a play in the sand. The gap can be accessed from Wallagoot Beach car park at the end of Wallagoot Lake Rd or the Kangarutha Track.

- After another 35 m come to the viewpoint (20 m on your left).

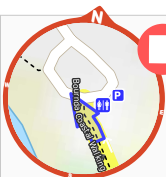


At the intersection of Bournda Coastal Walking Tracks & Kangarutha walking track **turn right**, to head along Bournda Coastal Walking Tracks.

- After another 240 m come to a sign.

- About 20 m past the end is a toilet.

- About 35 m past the end is "Turingal Head Car Park".



The end.