



# Booyong Walking Track

(Bundjalung Country)

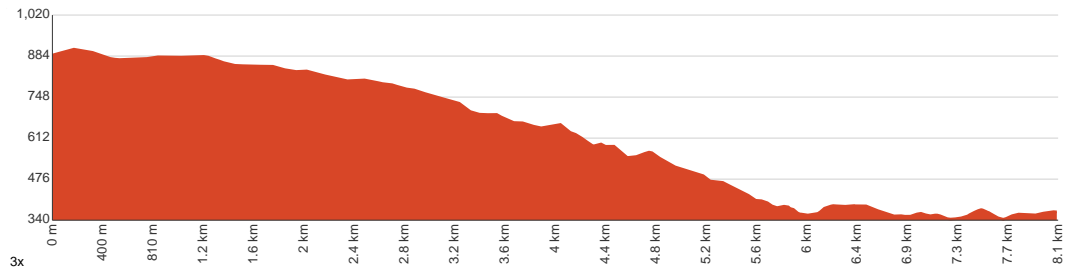
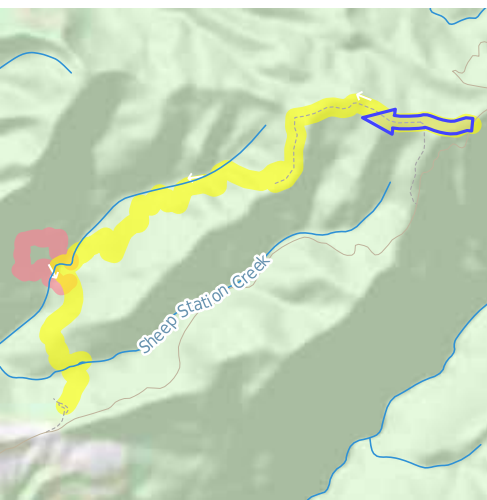
2 h 45 min to 4 h  
1 h 30 min to 2 h 15 min

8 km  
One way

↑ 182 m  
↓ 702 m

3  
Moderate track

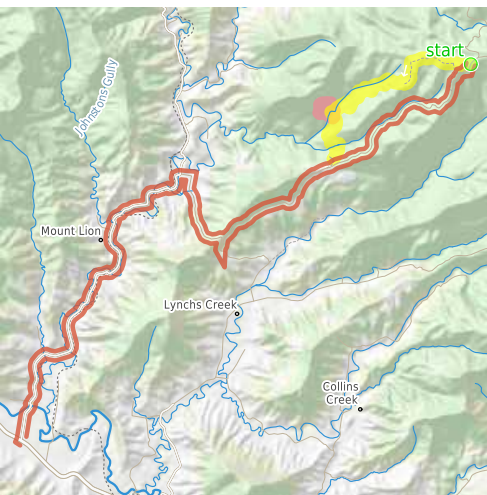
Linking Forest Tops and Sheepstation Creek campgrounds this walk leads you through Border Ranges National Park. You will walk through the dense rainforest forests of majestic Booyong trees, memorable for their characteristic buttresses. A great way to stretch your legs in the area. There are a series of short tracks down to the creek and many cascades and small waterfalls to enjoy along the way. You can allow extra time if you prefer to return the same way rather than deal with car shuttle. Let us begin by acknowledging the Bundjalung people, Traditional Custodians of the land on which we travel today, and pay our respects to their Elders past and present.



Class 3 of 6 Formed track, with some branches and other obstacles	
Quality of track	Formed track, with some branches and other obstacles (3/6)
Gradient	Short steep hills (3/6)
Signage	Clearly signposted (2/6)
Infrastructure	Limited facilities, not all cliffs are fenced (3/6)
Experience Required	Some bushwalking experience recommended (3/6)
Weather	Storms may impact on navigation and safety (3/6)

**Getting to the start:** From Summerland Way, B91

- Turn on to Gradys Creek Road then drive for 11.2 km
- Turn right onto Simes Road and drive for another 3.2 km
- Turn sharp left onto Forest Road and drive for another 10.5 km



## Before you start any journey ensure you;

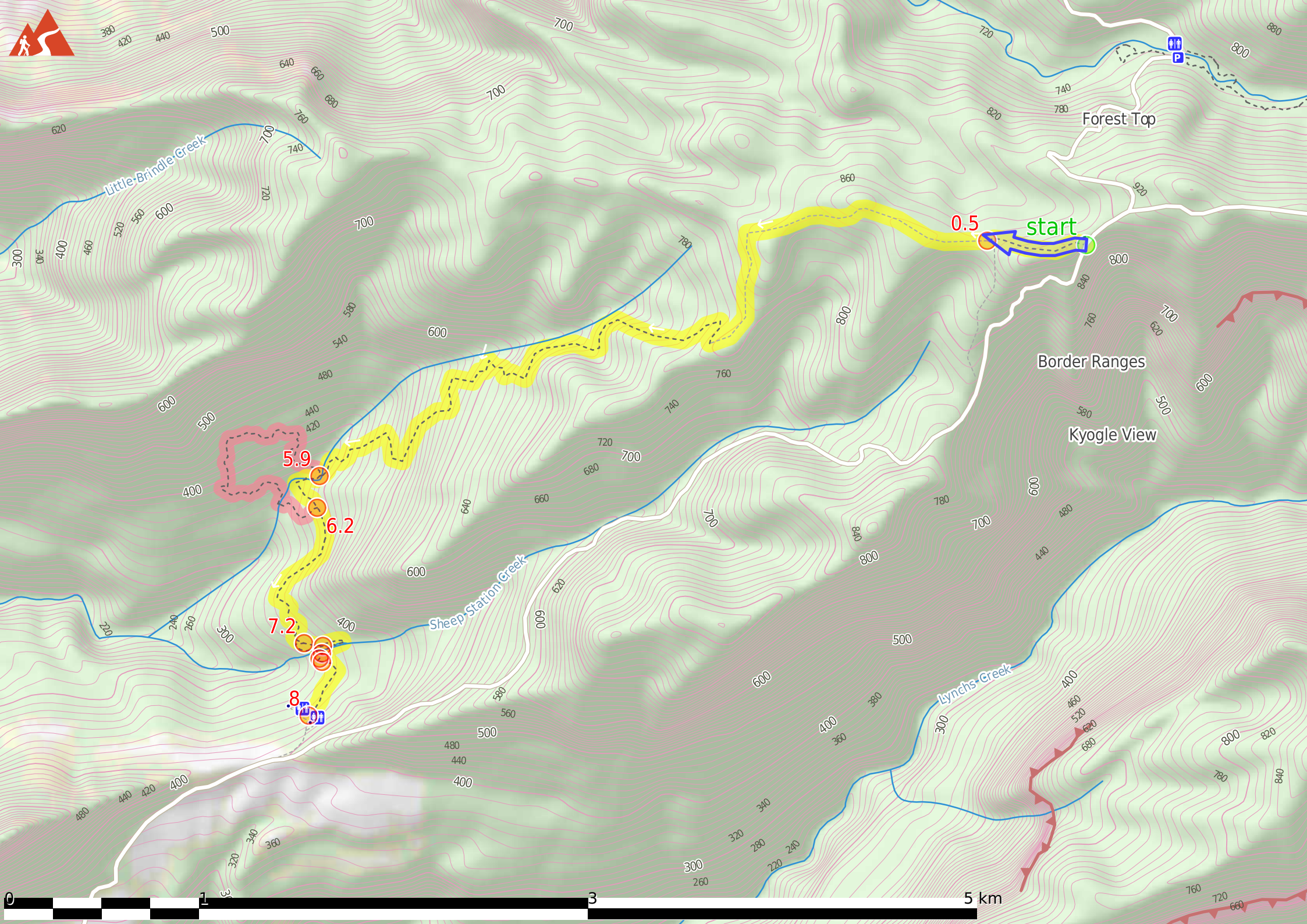
- Tell someone you trust where you are going and what to do if you are late returning
- Have adequate equipment, supplies, skills & knowledge to undertake this journey safely
- Consider weather forecasts, park/track closures & fire dangers
- Can respond to emergencies & call for help at any point
- Are healthy and fit enough for this journey

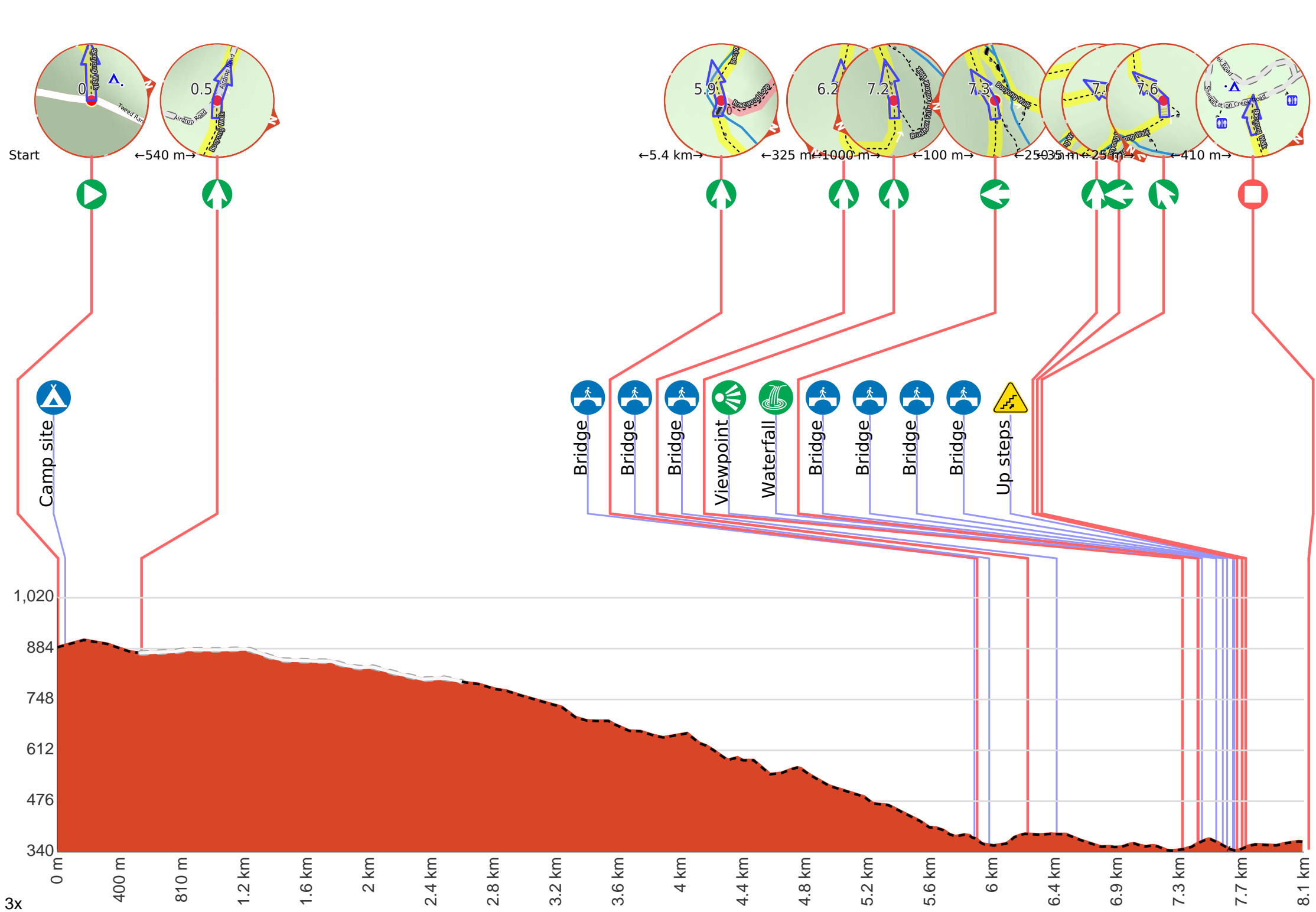
If not, change plans and stay safe. It is okay to delay and ask people for help.

Share  
Bushwalk.com  
/j/XQZO61



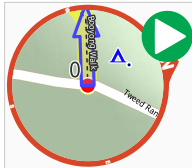








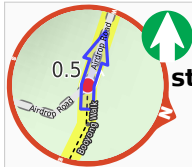
**Getting started:** From Forest Tops campground on Tweed Rangers Scenic Dr, walk to the back of the campground to find the large 'Booyong Walking Track' signpost (with map) and start by following the clear track into the forest.



**Start.**



Find the Forest Tops Campground at the start.



After another 490 m **continue straight.**



After another 5.4 km cross the bridge (about 9 m long)

**Start of an alternate route:** Alternate route via picturesque Rosewood loop.



To take the alternate route turn right here. **Start.**



After 570 m cross the ford.



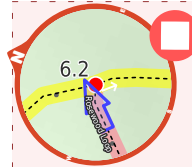
After another 295 m cross the ford.



After another 610 m cross the ford.



After another 170 m cross the bridge (about 8 m long)



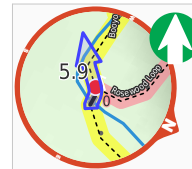
After another 270 m come to the end.



At the end of this alternate route, rejoin the main route.



The alternate route finishes here. Turn right to rejoin the main route at the 6.2 km waypoint.



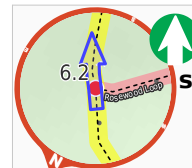
After another 8 m **continue straight.**



After another 80 m cross the bridge (about 6 m long)



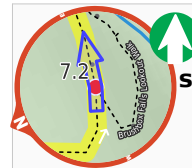
The alternate route finishes here. Turn right to rejoin the main route at the 6.2 km waypoint.



After another 240 m **continue straight.**



After another 185 m cross the bridge (about 6 m long)



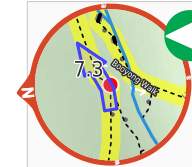
After another 800 m **continue straight.**



After another 105 m come to the "Brushbox Falls Lookout" (40 m on your right).



After another 20 m pass the "Brushbox Falls" (25 m on your right).



**Turn left.**



After another 120 m cross the bridge (about 3 m long)



After another 40 m cross the bridge (about 6 m long)



After another 20 m cross the bridge (about 5 m long)



After another 35 m cross the bridge (about 7 m long)



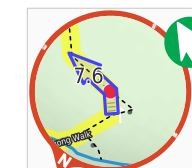
Then head up the 17 stone steps (about 5 m long)



After another 10 m **continue straight.**



After another 35 m **turn left.**



After another 25 m **veer left.**



After another 410 m come to a toilet.



About 60 m past the end is a toilet.



About 45 m past the end is a sign.



About 50 m past the end is "Sheepstation Creek Campground".



About 50 m past the end is a BBQ.



About 140 m past the end is a water tap.



The end.