



# Pulpit Rock Car Park to Middle Lookout

(Dharug & Gundungurra Country)

 30 min to 1 h

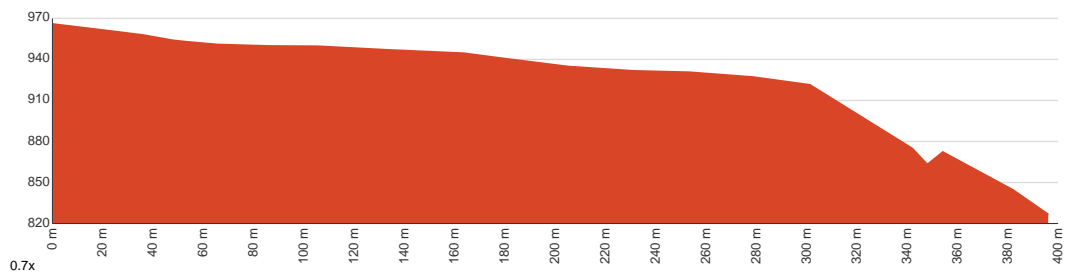
  
790 m  
Return

  
↑ 158 m  
↓ 158 m

 3  
Moderate track



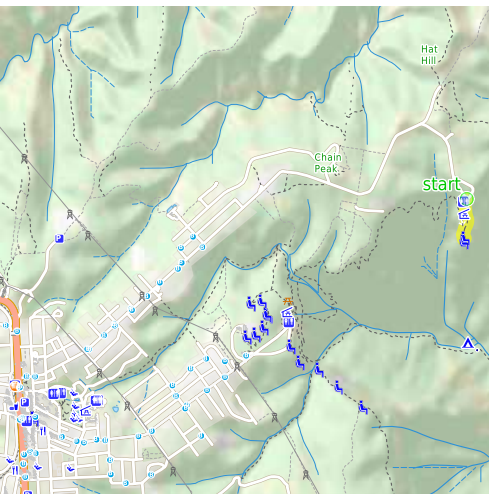
This track meanders down from the car park to take in the stunning views of the Grose Valley. The track passes a picnic shelter on its way to the upper and middle lookouts of Pulpit Rock (there is a lower lookout, with many more steps). The lookouts provide great views across the valley. Let us begin by acknowledging the Dharug & Gundungurra people, Traditional Custodians of the land on which we travel today, and pay our respects to their Elders past and present.



Class 3 of 6 Formed track, with some branches and other obstacles	
<b>Quality of track</b>	Formed track, with some branches and other obstacles (3/6)
<b>Gradient</b>	Short steep hills (3/6)
<b>Signage</b>	Directional signs along the way (3/6)
<b>Infrastructure</b>	Limited facilities, not all cliffs are fenced (3/6)
<b>Experience Required</b>	No experience required (1/6)
<b>Weather</b>	Weather generally has little impact on safety (1/6)

**Getting to the start:** From Great Western Highway, A32

- Turn on to Hat Hill Road then drive for 4.7 km
- Turn right onto Pulpit Rock Road and drive for another 940 m



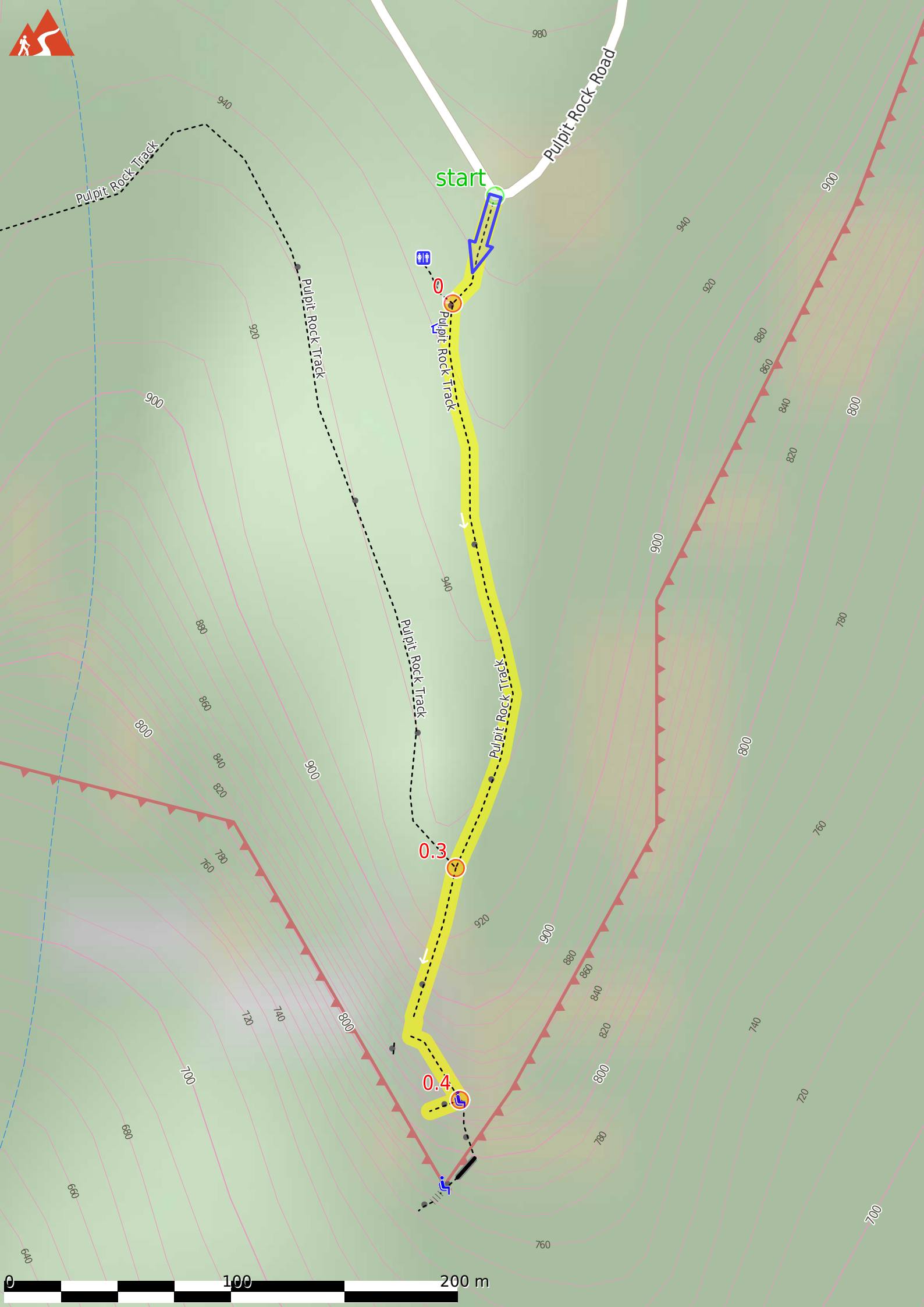
**Before you start any journey ensure you;**

- Tell someone you trust where you are going and what to do if you are late returning
- Have adequate equipment, supplies, skills & knowledge to undertake this journey safely
- Consider weather forecasts, park/track closures & fire dangers
- Can respond to emergencies & call for help at any point
- Are healthy and fit enough for this journey

If not, change plans and stay safe. It is okay to delay and ask people for help.

Share  
[Bushwalk.com](https://bushwalk.com/j/WN0611)  
[/j/WN0611](https://bushwalk.com/j/WN0611)





start

Pulpit Rock Road

Pulpit Rock Track

Pulpit Rock Track

Pulpit Rock Track

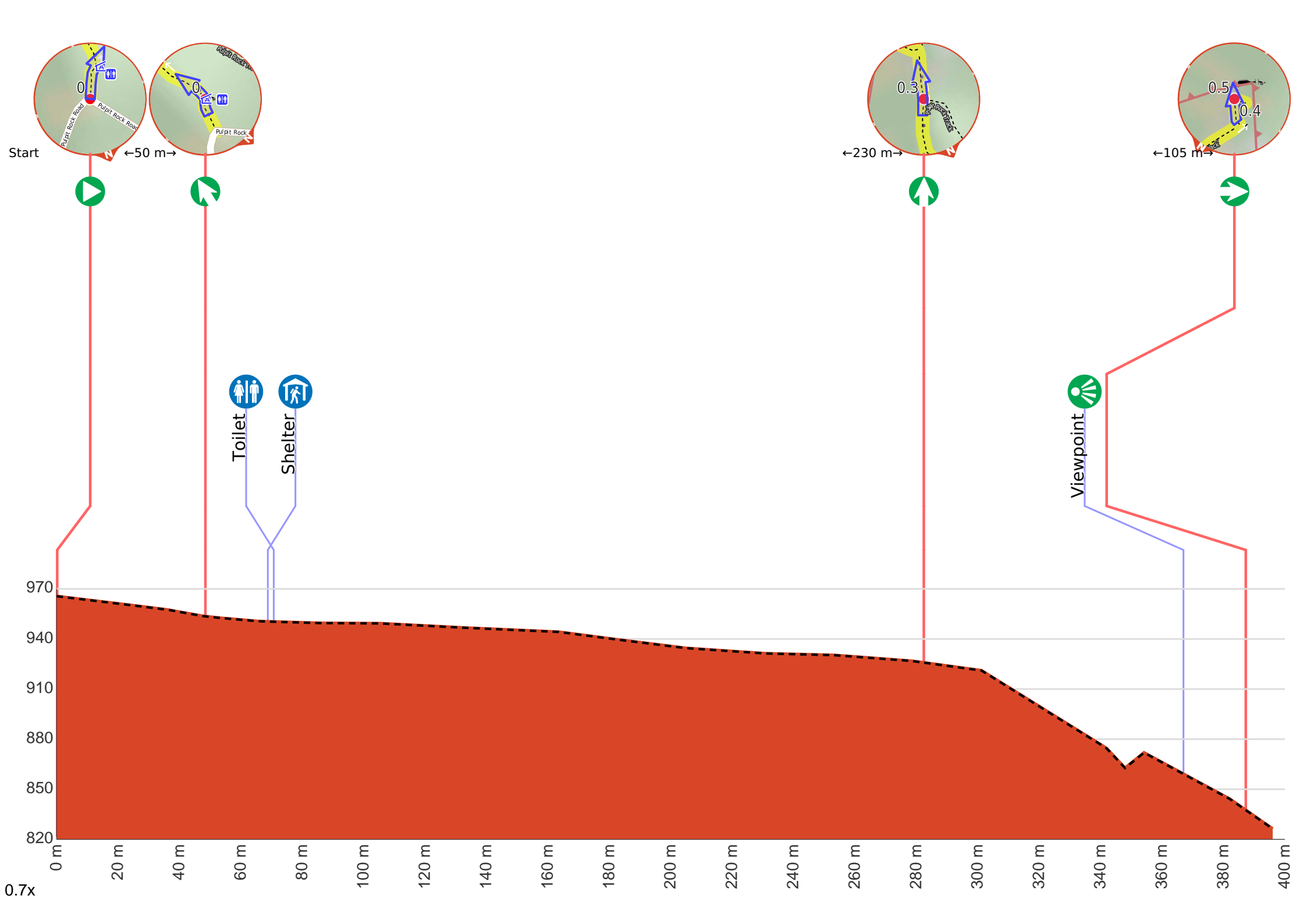
Pulpit Rock Track

Pulpit Rock Track

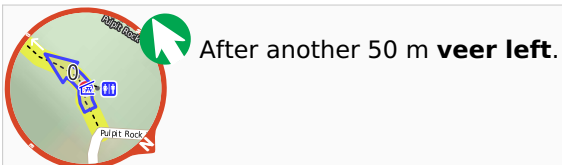
0.3


0.4


0 100 200 m




**Getting started:** From the car park, the walk follows the sign to 'Pulpit Rock Lookout', down the stairs from the car park. The track continues down to a shelter and toilet, and then steeply heads down another flight of stairs, before flattening out and then descending more stairs to the signposted intersection. Continue straight: From the intersection, this walk goes down the stairs, following the sign to 'Pulpit Rock'. The track heads down the hill to a flat area with awesome views over the Grose Valley. Veer left: From the upper lookout, this walk heads down the long set of stairs towards Pulpit Rock (a bench seat is visible from here). The walk passes a side path (which leads to a cave) and continues down to the bench seat in the middle of the platform.

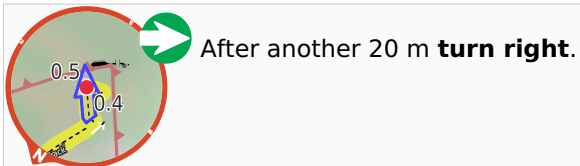



 After another 20 m pass the toilet (25 m on your right).

 Then pass the shelter (7 m on your right).



 After another 85 m come to the "Pulpit Rock Upper Lookout" (15 m on your right).





 After another 15 m come to "Pulpit Rock Lookout".



Pulpit Rock Lookout, Blue Mountains National Park, looks over the Grose Valley and back towards Blackheath, with Bridal Veil Falls and the Govetts Leap cliff edge in view. The lookout has many levels with the uppermost lookout having the easiest access.

 A seat.

 A viewpoint.

 About 50 m past the end is "Pulpit Rock Lower Lookout".