



Palm Forest Walking Track

(Bundjalung Country)

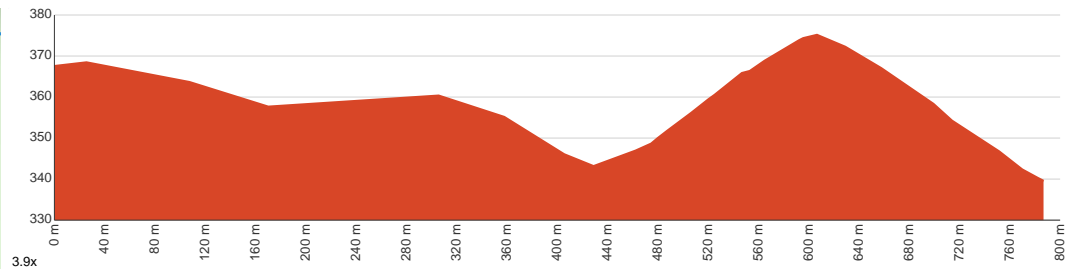
 40 min to 1 h


1.6 km
Return


↑ 100 m
↓ 100 m


Moderate track

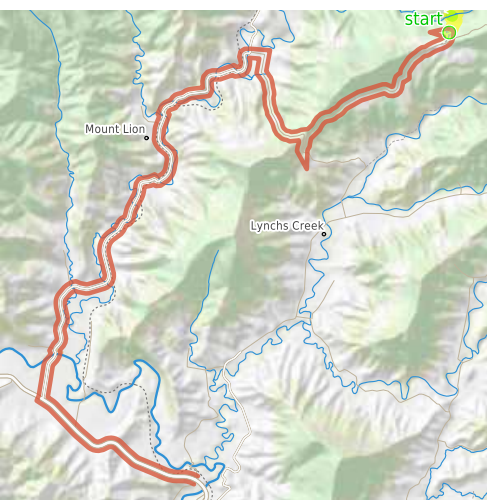
This short return walk in Border Ranges National Park will take you from Sheepstation Creek campground to the Brushbox Falls lookout with great views of the falls. Have a swim in the creek before heading back for a picnic. Let us begin by acknowledging the Bundjalung people, Traditional Custodians of the land on which we travel today, and pay our respects to their Elders past and present.



Class 3 of 6 Formed track, with some branches and other obstacles	
Quality of track	Formed track, with some branches and other obstacles (3/6)
Gradient	Short steep hills (3/6)
Signage	Clearly signposted (2/6)
Infrastructure	Limited facilities, not all cliffs are fenced (3/6)
Experience Required	Some bushwalking experience recommended (3/6)
Weather	Storms may impact on navigation and safety (3/6)

Getting to the start: From Summerland Way, B91, Kyogle Council.

- Turn on to Gradys Creek Road then drive for 11.2 km
- Turn right onto Simes Road and drive for another 3.2 km
- Turn sharp left onto Forest Road and drive for another 4.3 km
- Keep left onto Sheepstation Creek Road and drive for another 410 m
- Turn right onto Sheepstation Creek Road and drive for another 65 m

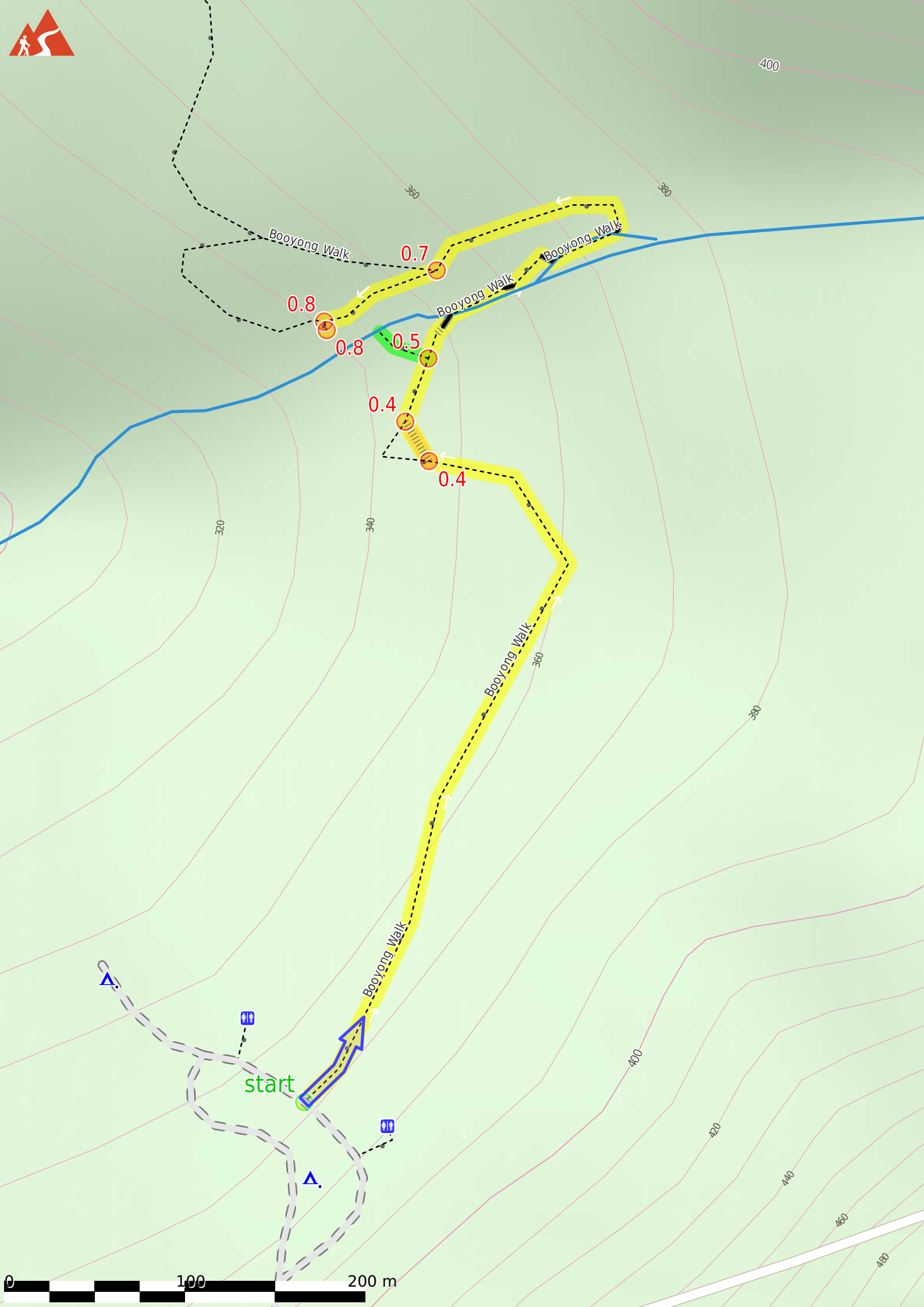


Before you start any journey ensure you;

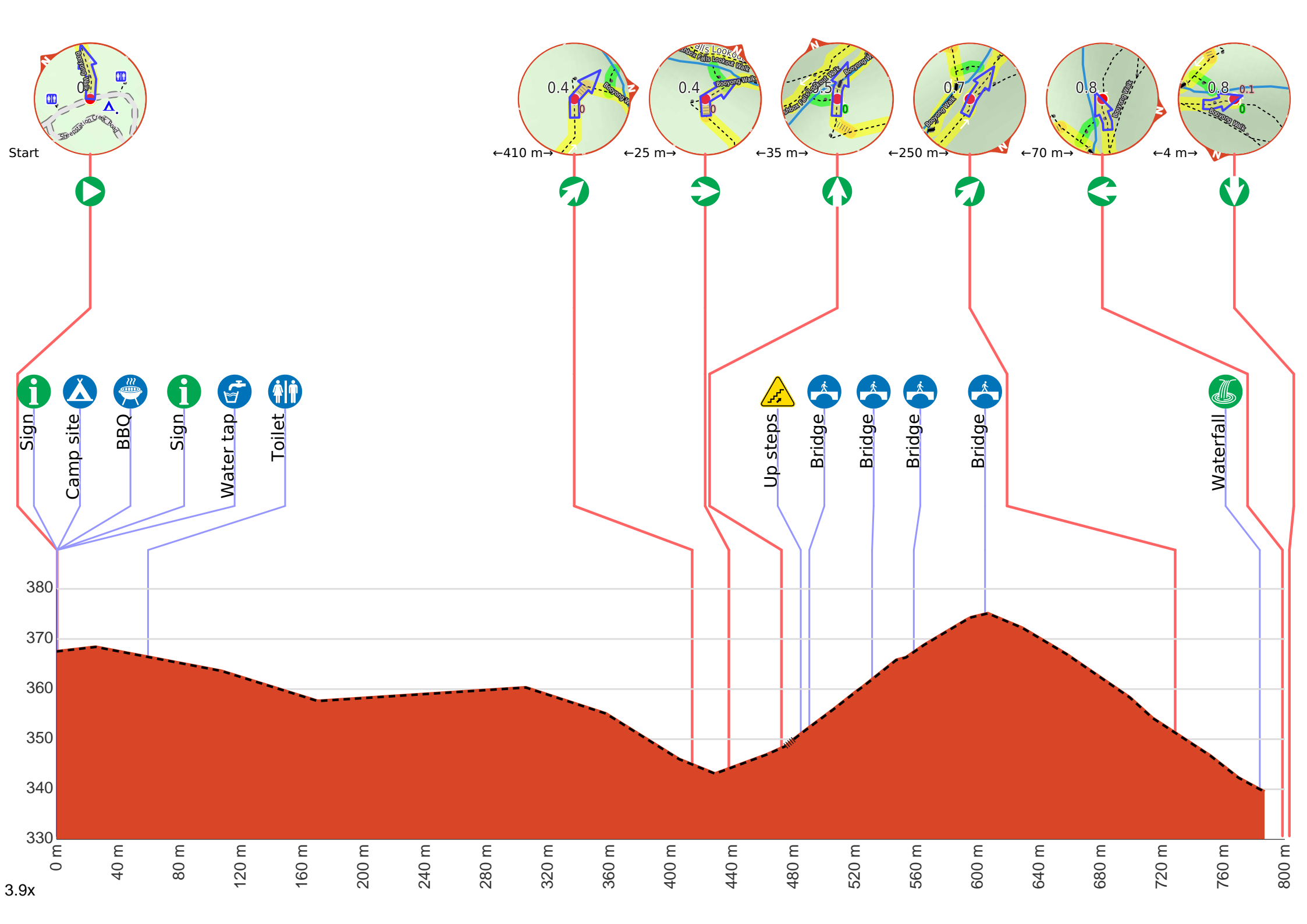
- Tell someone you trust where you are going and what to do if you are late returning
 - Have adequate equipment, supplies, skills & knowledge to undertake this journey safely
 - Consider weather forecasts, park/track closures & fire dangers
 - Can respond to emergencies & call for help at any point
 - Are healthy and fit enough for this journey
- If not, change plans and stay safe. It is okay to delay and ask people for help.

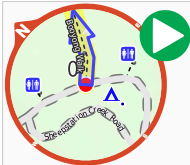
Share
Bushwalk.com
[/j/VE5PZG](https://www.bushwalk.com/j/VE5PZG)





0 100 200 m





Start.



Find the sign at the start.



Find the Sheepstation Creek Campground at the start.



Find the BBQ at the start.



Find the Pay station at the start.



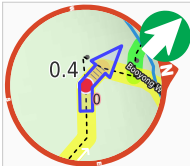
Find the water tap at the start.



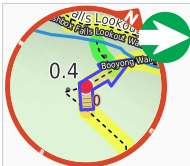
Find the toilet at the start.



The alternate route finishes here. Turn around to rejoin the main route at the 410 m waypoint.



After another 345 m **veer right**.



After another 25 m **turn right**.

Start of an optional side trip: Side trip to the Sheep Station Creek for a swim.



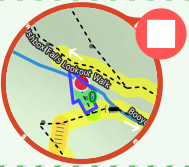
To start this optional side trip turn left here. **Start.**



After another 30 m come to "Brushbox Falls".



About 35 m past the end is "Brushbox Falls Lookout".



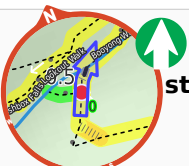
The end.



Turn around and retrace your steps back the 30 m to the main route.



Back at the main route turn sharp right and follow on from the 460 m waypoint.



After another 35 m **continue straight**.



After another 10 m head up the 17 stone steps (about 5 m long)



Then cross the bridge (about 7 m long)



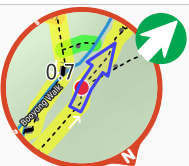
After another 35 m cross the bridge (about 5 m long)



After another 20 m cross the bridge (about 6 m long)



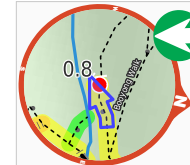
After another 40 m cross the bridge (about 3 m long)



After another 120 m **veer right**.



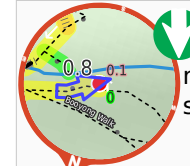
After another 55 m pass the "Brushbox Falls" (15 m on your left).



After another 15 m **turn left**.



Then come to "Brushbox Falls Lookout".



Turn around here and retrace the main route for 790 m to get back to the start.