



# Mount Bouddi Walking Track

(Darkinjung & Guringai Country)

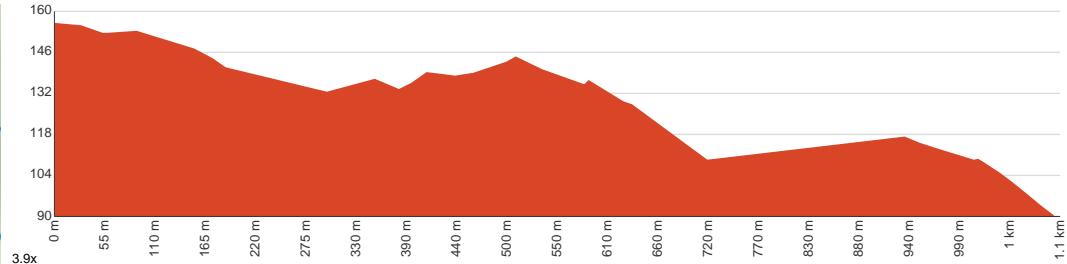
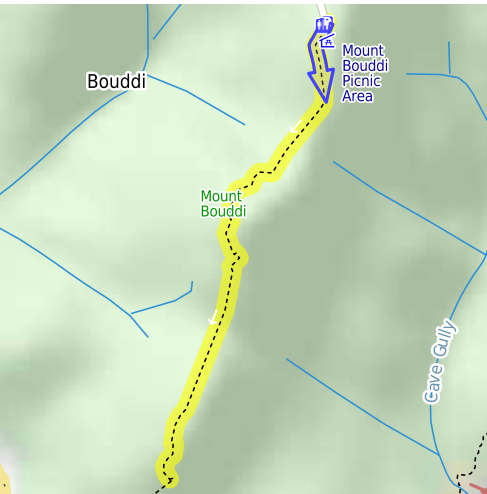
 45 min to 1 h 15 min

  
2.2 km  
Return

  
↑ 120 m  
↓ 120 m

  
Moderate track

Starting from Mount Bouddi picnic area this walk takes you to the Bouddi Lookout with views over the coast and sea. Finish the walk with lunch once back at the picnic area. Let us begin by acknowledging the Darkinjung & Guringai people, Traditional Custodians of the land on which we travel today, and pay our respects to their Elders past and present.



Class 3 of 6 Formed track, with some branches and other obstacles	
Quality of track	Formed track, with some branches and other obstacles (3/6)
Gradient	Short steep hills (3/6)
Signage	Clearly signposted (2/6)
Infrastructure	Limited facilities, not all cliffs are fenced (3/6)
Experience Required	No experience required (2/6)
Weather	Storms may impact on navigation and safety (3/6)

**Getting to the start:** From The Scenic Road

- Turn on to Mount Bouddi Road then drive for 650 m

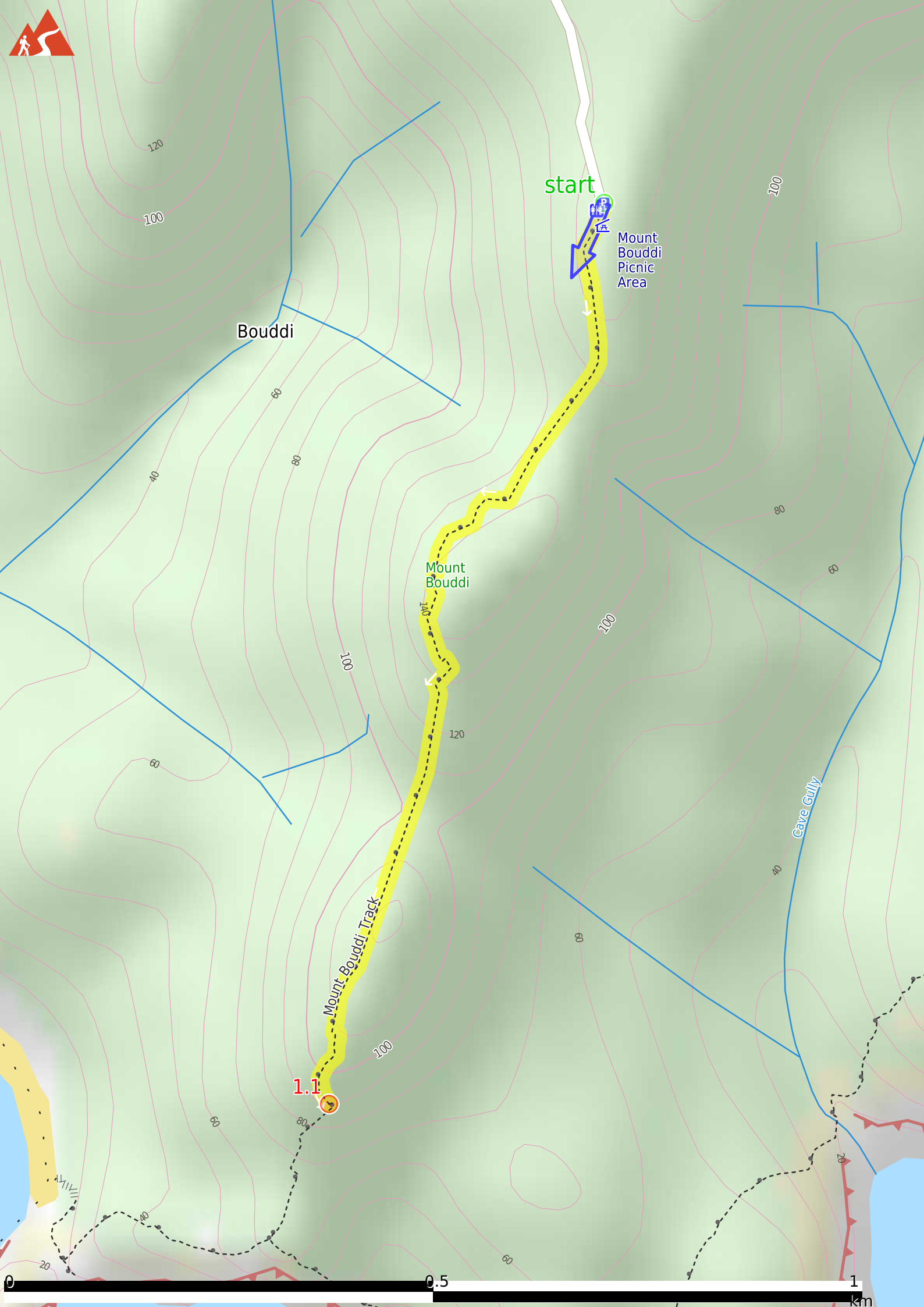
## Before you start any journey ensure you;

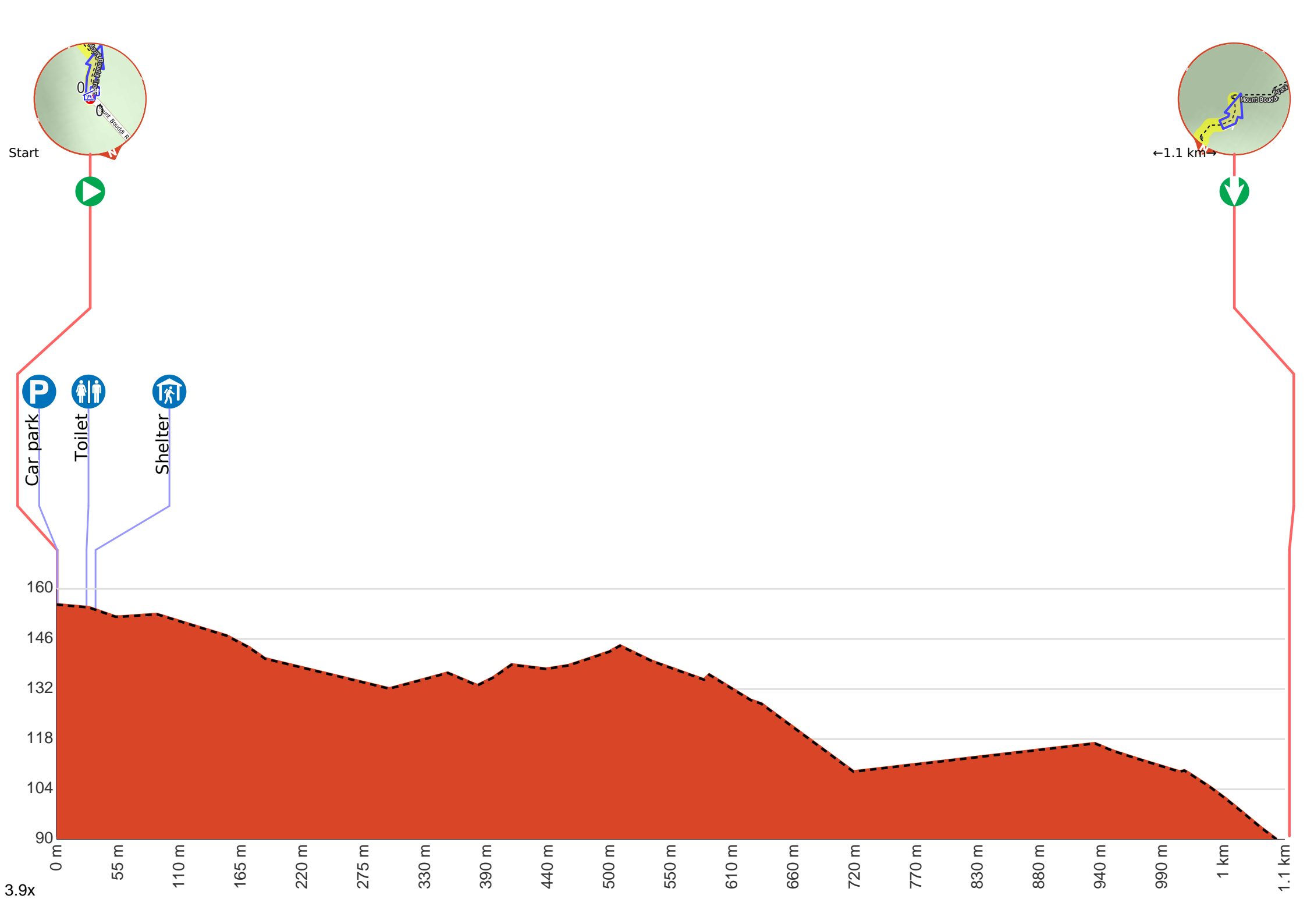
- Tell someone you trust where you are going and what to do if you are late returning
- Have adequate equipment, supplies, skills & knowledge to undertake this journey safely
- Consider weather forecasts, park/track closures & fire dangers
- Can respond to emergencies & call for help at any point
- Are healthy and fit enough for this journey

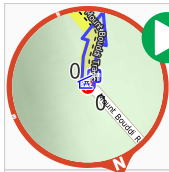
If not, change plans and stay safe. It is okay to delay and ask people for help.

Share  
[Bushwalk.com](https://bushwalk.com/ij/VD8DAS)  
[ij/VD8DAS](https://bushwalk.com/ij/VD8DAS)









Mount Bouddi Carpark **Start** (a walking track).



Find the Mount Bouddi Carpark at the start.



Find the toilet at the start.



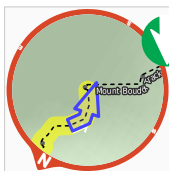
Find the Mount Bouddi Picnic Area at the start.



After another 1.1 km come to "Bouddi Lookout".



About 185 m past the end is a sign.



Turn around here and retrace the main route for 1.1 km to get back to the start.