



Main Range NP - Rainforest Circuit

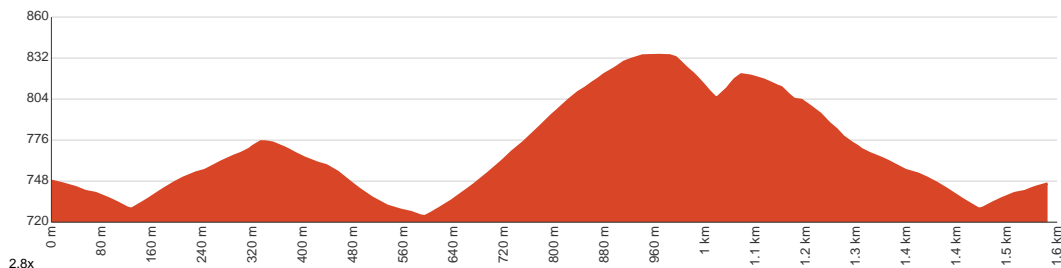
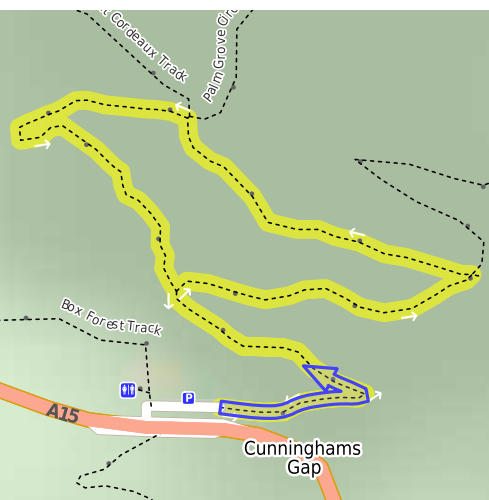
45 min to 1 h

1.6 km
Circuit

↑ 190 m
↓ 191 m

2
Easy track

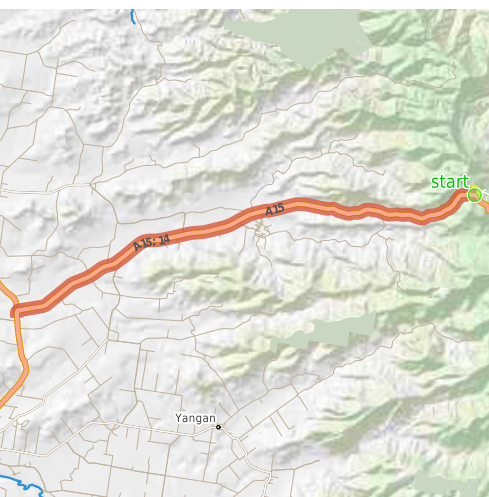
Starting from the Crest Carpark on Cunningham Highway(National Highway 15), Tregony, this walk takes you on a small circuit in the rainforest of Main Range National Park. Expect a gorgeous setting and environment that provides you heaps of shade under the canopy. The track is undemanding, well-maintained and uncomplicated. You can also extend this walk and do the Palm Grove Circuit or the Mount Cordeaux(and Bare Rock) tracks, but those may not be as well-maintained. Keep in mind that domestic pets are not allowed in Main Range National Park. Let us begin by acknowledging the Traditional Custodians of the land on which we travel today, and pay our respects to their Elders past and present.



Class 2 of 6 Clear and well formed track or trail	
Quality of track	Clear and well formed track or trail (2/6)
Gradient	Gentle hills with occasional steps (2/6)
Signage	Clearly signposted (2/6)
Infrastructure	Generally useful facilities (such as fenced cliffs and seats) (1/6)
Experience Required	No experience required (1/6)
Weather	Weather generally has little impact on safety (2/6)

Getting to the start: From Cunningham Highway, A15, ACW

- Turn on to Cunningham Highway, A15 then drive for 35.1 km
- Turn left and drive for another 85 m



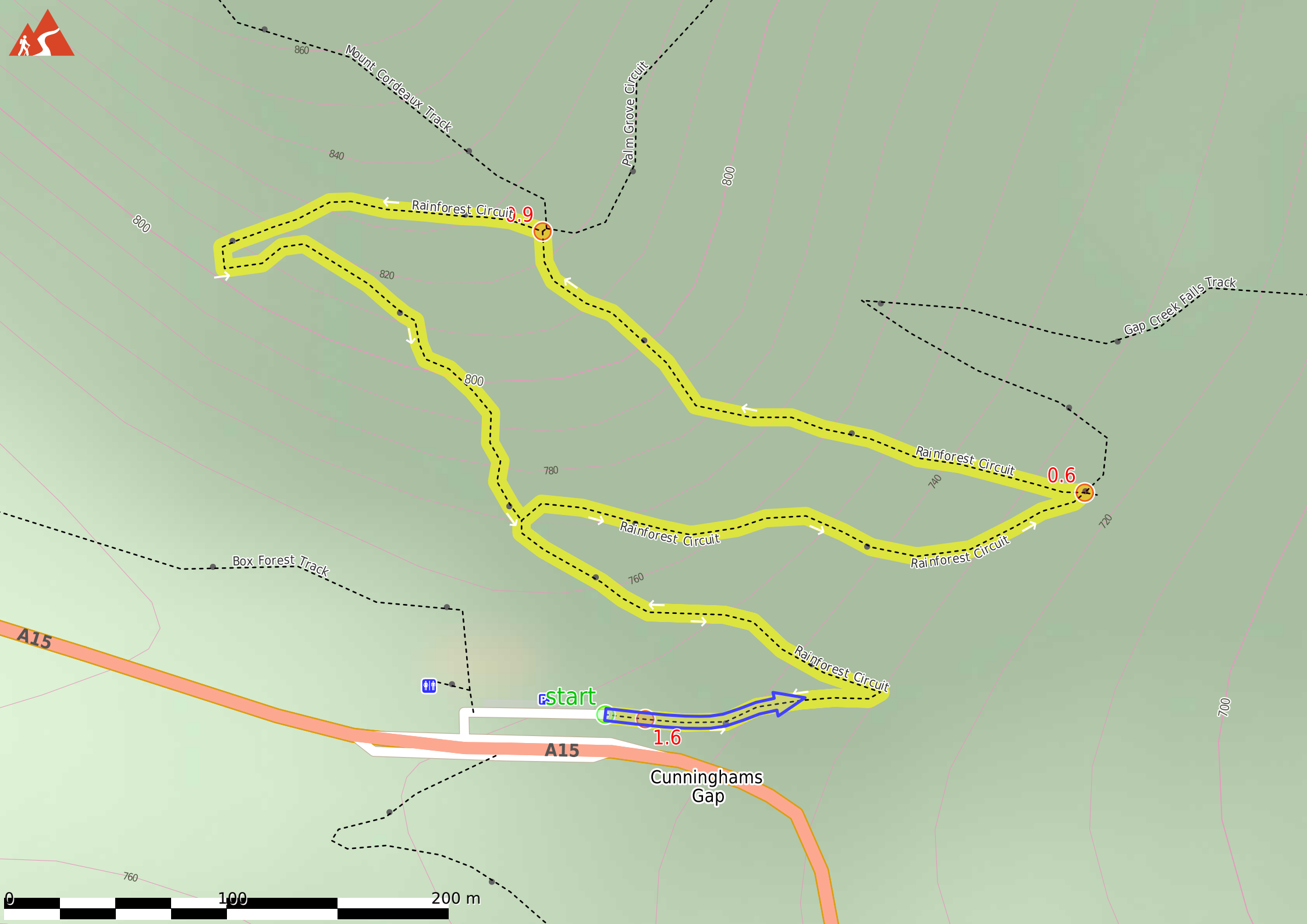
Before you start any journey ensure you;

- Tell someone you trust where you are going and what to do if you are late returning
- Have adequate equipment, supplies, skills & knowledge to undertake this journey safely
- Consider weather forecasts, park/track closures & fire dangers
- Can respond to emergencies & call for help at any point
- Are healthy and fit enough for this journey

If not, change plans and stay safe. It is okay to delay and ask people for help.

Share
Bushwalk.com
/i/TIONOY





Mount Cordeaux Track

Palm Grove Circuit

Gap Creek Falls Track

Box Forest Track

Cunninghams Gap

A15

A15

Rainforest Circuit

Rainforest Circuit

Rainforest Circuit

Rainforest Circuit

Rainforest Circuit

start

860

840

800

820

800

780

760

800

740

720

700

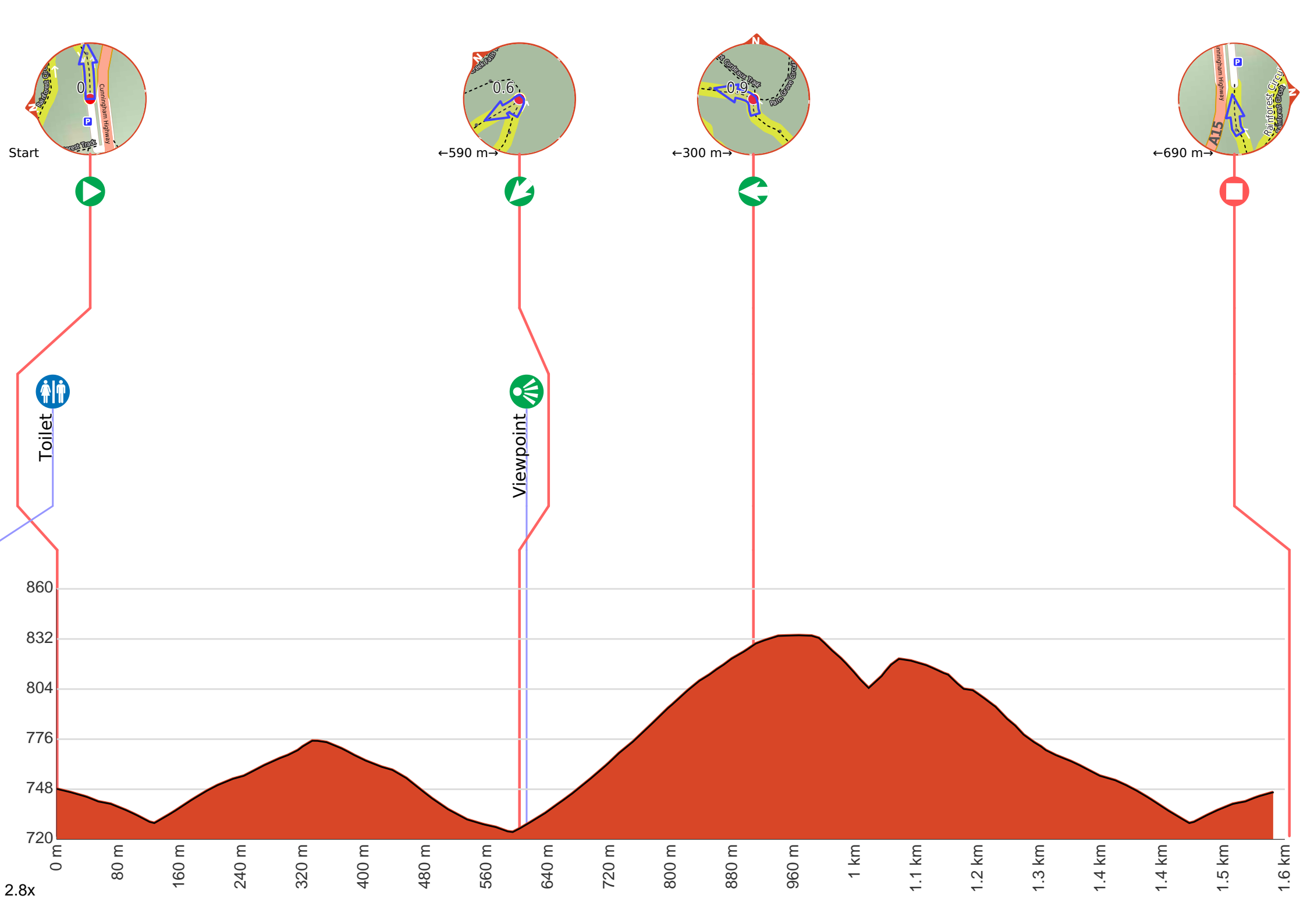
760



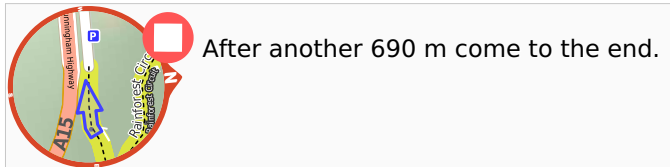
0.9

0.6

1.6



Getting started: From the Crest Carpark on Cunningham Highway(National Highway 15), head towards the sheltered informational signpost as you keep the road to your right. Pass through the bollard and join the formed walking track as you pass by the said signpost to your left. Pass by the blue “HELP PHONE” signpost to your right and follow the track gently uphill. Stay on the walking track as it passes by the Alan Cunningham Memorial(to the right). to continue along Main Range NP - Rainforest Circuit Track. 325 metres in, veer/turn right at the Y intersection to continue along Main Range NP - Rainforest Circuit Track(counter-clockwise).



After another 690 m come to the end.

Start.

There is a toilet (about 90 m back from the start).

After 700 m come to the viewpoint (8 m on your right).

Turn sharp left.

After another 300 m **turn left.**