



# Mooray Walking Track

(Dharawal Country)

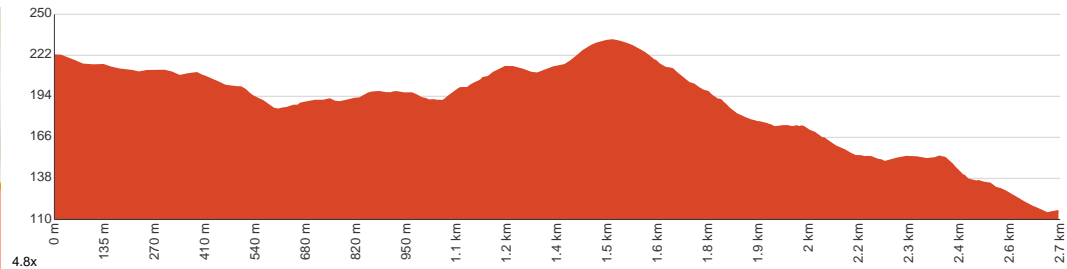
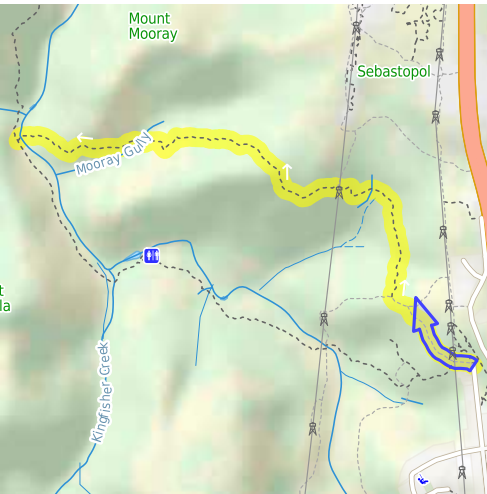
3 h to 4 h

5.4 km  
Return

↑ 254 m  
↓ 254 m

4  
Hard track

This return walk in Heathcote National Park starts from Warabin Street and takes you through heathland all the way to Heathcote Creek. Let us begin by acknowledging the Dharawal people, Traditional Custodians of the land on which we travel today, and pay our respects to their Elders past and present.



Class 4 of 6

Rough track, where fallen trees and other obstacles are likely

Quality of track	Rough track, where fallen trees and other obstacles are likely (4/6)
Gradient	Short steep hills (3/6)
Signage	Directional signs along the way (3/6)
Infrastructure	Limited facilities (such as cliffs not fenced, significant creeks not bridged) (4/6)
Experience Required	Moderate level of bushwalking experience recommended (4/6)
Weather	Foretasted & unexpected storms and severe weather may impact on navigation and safety (4/6)

**Getting to the start:** From M5 Motorway, M5, Riverwood.

- Turn on to Fairford Road Offramp then drive for 400 m
- Keep left onto Fairford Road Offramp, A6 and drive for another 15.3 km
- Keep left onto New Illawarra Road, A6 and drive for another 55 m
- Turn left onto Heathcote Road, A6 and drive for another 5.5 km
- Turn right onto Princes Highway, A1 and drive for another 6.6 km
- Keep left and drive for another 200 m
- Turn right onto Kooraban Street and drive for another 150 m
- Turn right onto Warabin Street and drive for another 570 m

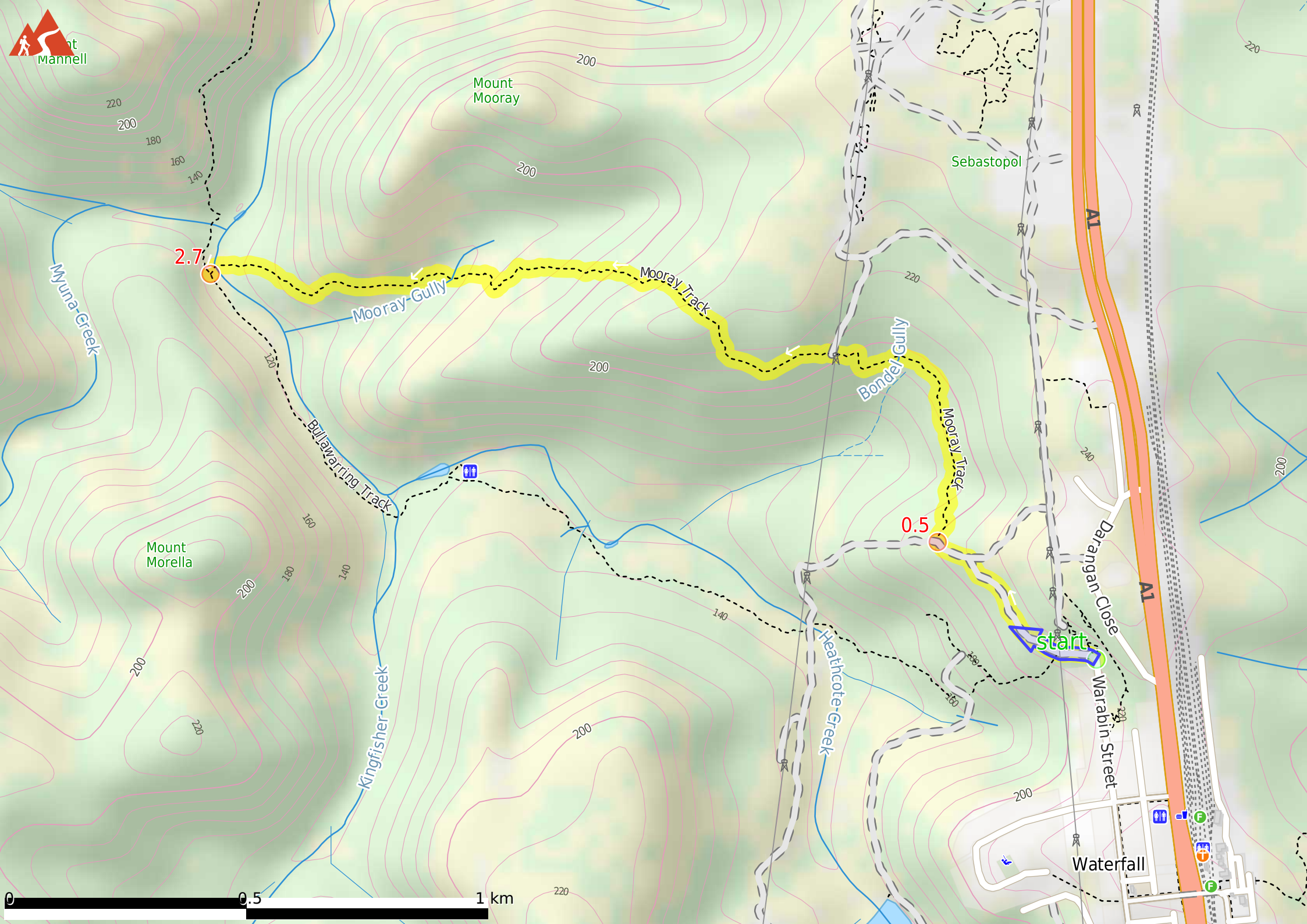
## Before you start any journey ensure you;

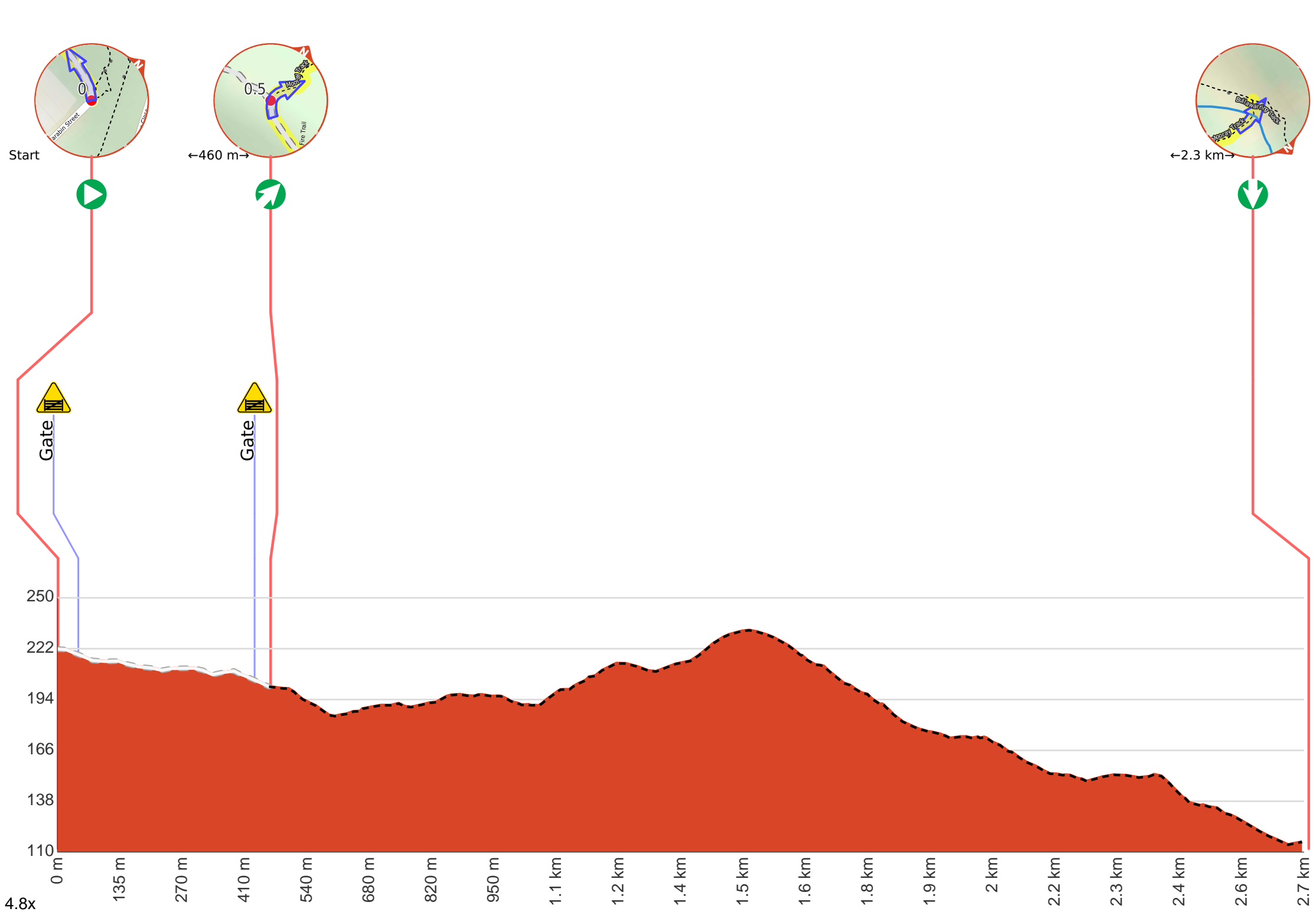
- Tell someone you trust where you are going and what to do if you are late returning
- Have adequate equipment, supplies, skills & knowledge to undertake this journey safely
- Consider weather forecasts, park/track closures & fire dangers
- Can respond to emergencies & call for help at any point
- Are healthy and fit enough for this journey

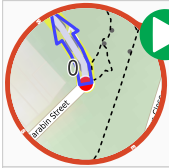
If not, change plans and stay safe. It is okay to delay and ask people for help.

Share  
Bushwalk.com  
/i/TGXNJE









**Start.**



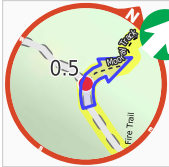
Find the gate at the start.



After another 40 m **continue straight**.



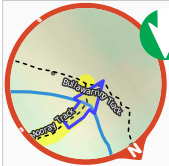
After another 345 m head through/around the gate.



After another 35 m **veer right**.



After another 690 m **continue straight**.



Continue another 1.6 km to find the end. Then turn around here and retrace the main route for 2.7 km to get back to the start.