



Lindfield Park and Little Digger Track Loop

(Darug Country)

 2 h 30 min to 2 h 45 min

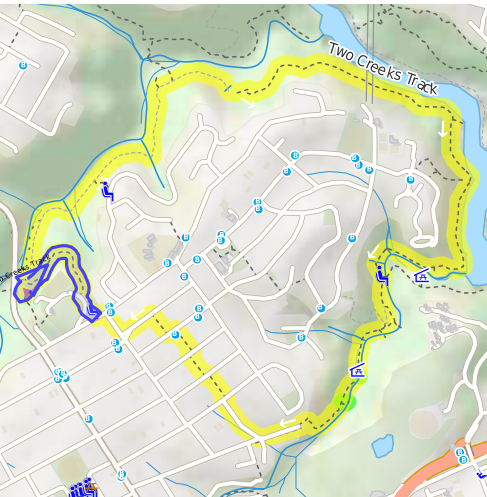
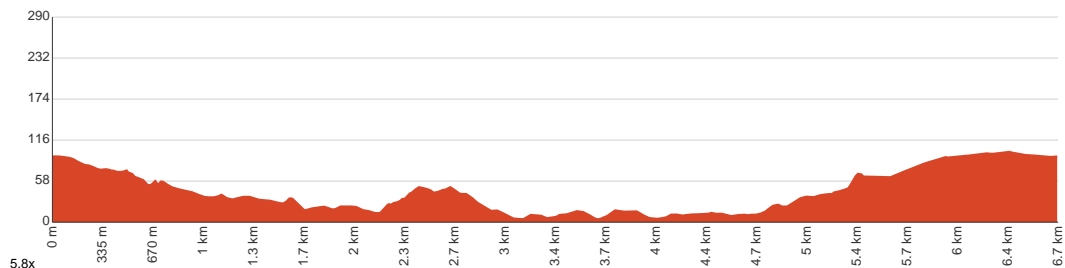

6.7 km
Circuit


↑ 226 m
↓ 226 m


Moderate track



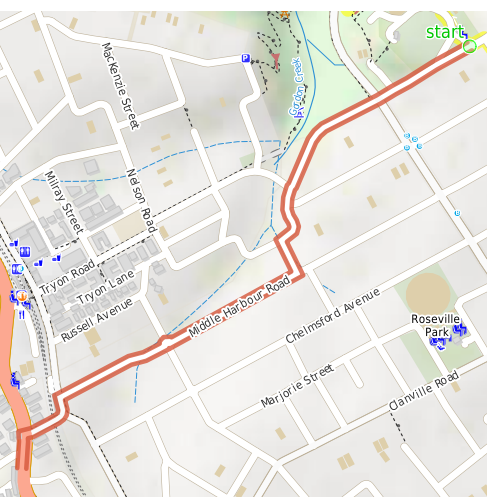
This pleasant walk starts from Lindfield Park and heads through the bushland to the Two Creeks Track, which it follows through the National Park to, and along, Middle Harbour Creek. The walk returns to Lindfield Park via the picturesque Little Digger Track, and through a few shortcut alley ways in East Lindfield. Let us begin by acknowledging the Darug people, Traditional Custodians of the land on which we travel today, and pay our respects to their Elders past and present.



Class 3 of 6
Formed track, with some branches and other obstacles

Quality of track	Formed track, with some branches and other obstacles (3/6)
Gradient	Short steep hills (3/6)
Signage	Directional signs along the way (3/6)
Infrastructure	Limited facilities, not all cliffs are fenced (3/6)
Experience Required	Some bushwalking experience recommended (3/6)
Weather	Weather generally has little impact on safety (1/6)

Getting to the start: From Pacific Highway, A1



- Turn on to Strickland Avenue then drive for 115 m
- Turn slight left onto Lindfield Avenue and drive for another 40 m
- Turn right onto Middle Harbour Road and drive for another 300 m
- At roundabout, take exit 2 onto Middle Harbour Road and drive for another 400 m
- Turn left onto Capper Street and drive for another 95 m
- Turn right onto Howard Street and drive for another 155 m
- Turn slight right onto Tryon Road and drive for another 610 m

Before you start any journey ensure you;

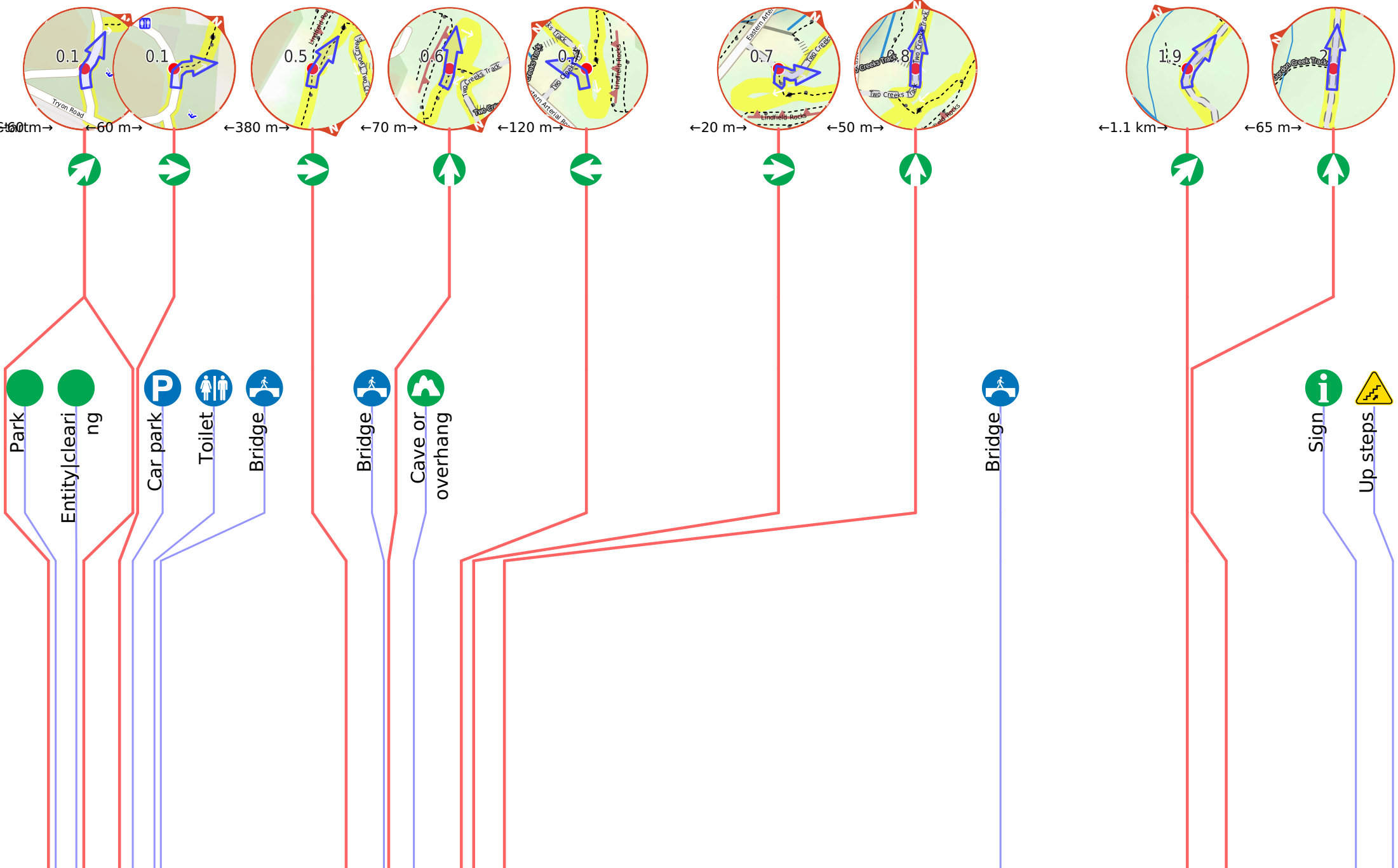
- Tell someone you trust where you are going and what to do if you are late returning
- Have adequate equipment, supplies, skills & knowledge to undertake this journey safely
- Consider weather forecasts, park/track closures & fire dangers
- Can respond to emergencies & call for help at any point
- Are healthy and fit enough for this journey

If not, change plans and stay safe. It is okay to delay and ask people for help.

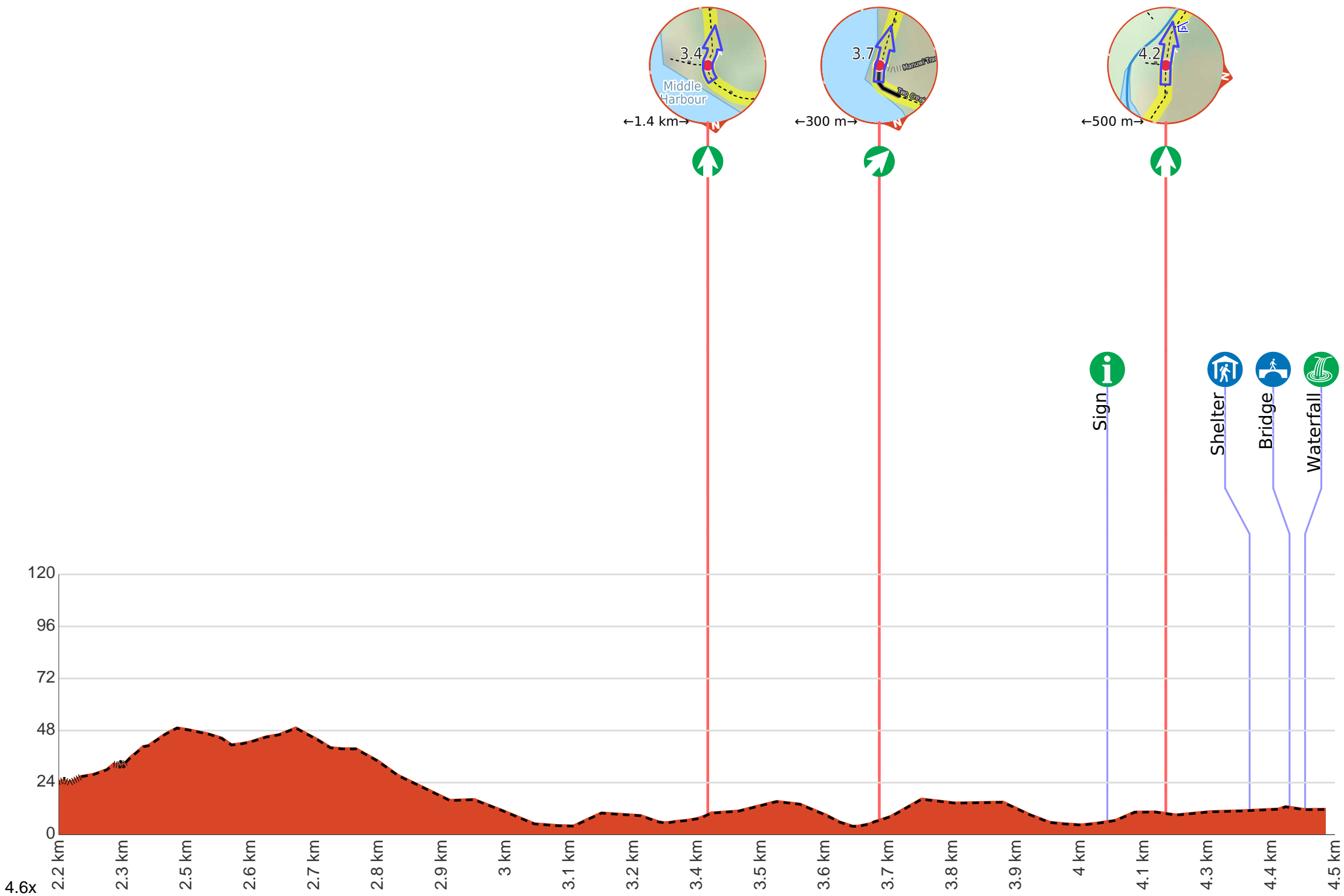
Share
[Bushwalk.com](https://bushwalk.com/j/TDM575)
[/j/TDM575](https://bushwalk.com/j/TDM575)

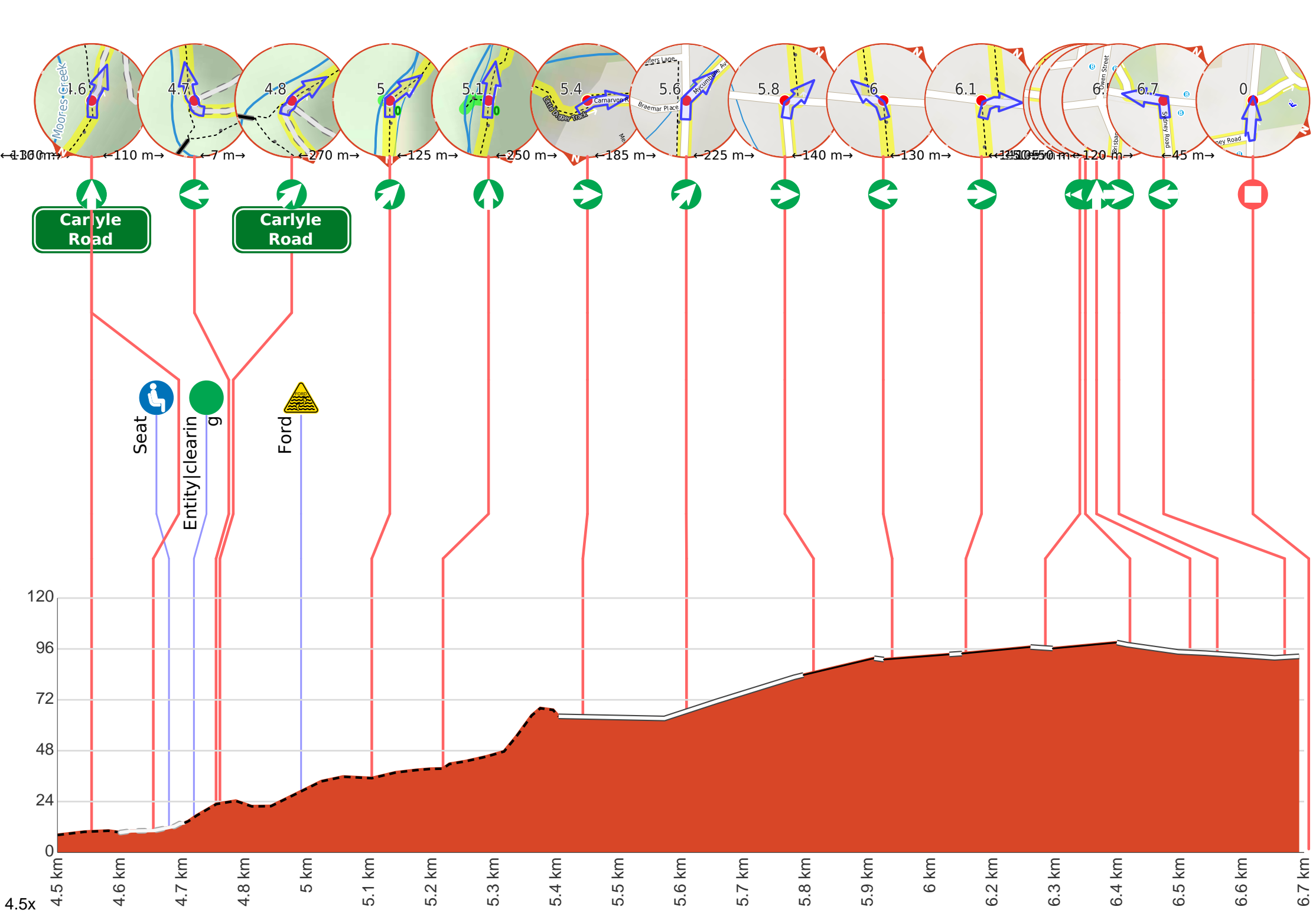




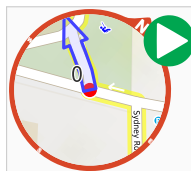


Shape must have at least 2 pairs of points





Getting started: From Tryon Rd (about 40m SW of Sydney Rd), this walk heads down the timber and dirt stairs towards the children's play equipment. The walk then continues to the far end of the cricket nets. From here, the walk heads through the open grassland then crosses the small creek and the timber bridge, passing a number of signposts. The track then heads into the bush and heads down a few steps and gently turns left. Soon, the track comes to 'Y' intersection at the top of stone steps (on the right).



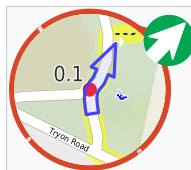
Start.

Find the park at the start.

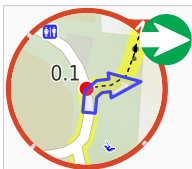
After another 35 m find the "Lindfield Soldiers Memorial Park - children's area" (15 m on your right).



This park and playground is on Tryon Rd, about 40m south west of Sydney Rd. The park has children's play equipment, picnic table, fireplaces, town water, cricket nets, open grassland and shade provided by trees.



After another 10 m **veer right**.



After another 60 m **turn right**.



After another 20 m pass the car park (20 m on your left).



After another 35 m pass the toilet (70 m on your left).



After another 10 m cross the bridge (about 3 m long)



After another 305 m **turn right**.



After another 65 m cross the bridge (about 3 m long)



After another 5 m **continue straight**.



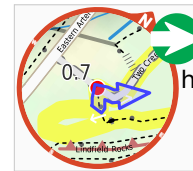
After another 40 m find the "Lindfield Rocks" (25 m on your left).



Lindfield Rocks is a series of cliffs about 10 meters high and about 80 meters long. The area is popular with rock climbers and is interesting to explore with a few small overhang caves and cracks in the rock.



After another 80 m **turn left**.



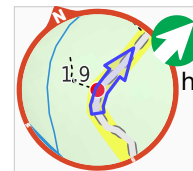
After another 20 m **turn right**, to head along Two Creeks Track.



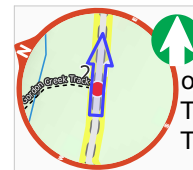
After another 50 m **continue straight**, to head along Two Creeks Track.



After another 820 m cross the bridge (about 8 m long)



After another 300 m **veer right**, to head along Two Creeks Track.



After another 65 m (at the intersection of Two Creeks Track & Gordon Creek Track) **continue straight**, to head along Two Creeks Track.



After another 215 m pass the "Gordon Creek Bridge" (6 m on your left).



After another 60 m head up the earthen steps (about 45 m long)



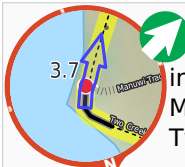
After another 55 m head up the earthen steps (about 20 m long)



After another 190 m come to the viewpoint.

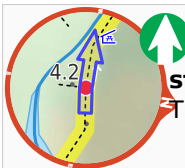


After another 820 m **continue straight**, to head along Two Creeks Track.





After another 300 m (at the intersection of Two Creeks Track & Manuwi Track) **veer right**, to head along Two Creeks Track.


i After another 400 m pass the "World War 1" (on your left).



After another 100 m **continue straight**, to head along Two Creeks Track.

 After another 145 m pass the shelter (on your right).


 After another 70 m cross the bridge (about 15 m long)

 After another 15 m pass the waterfall (9 m on your right).



Carlyle Road

After another 120 m (at the intersection of Little Digger Track & Two Creeks Track) by following the "Carlyle Road" sign **veer right**, to head along Little Digger Track.

 After another 140 m pass a seat (on your right), has a backrest.

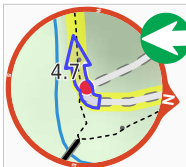


Continue straight.

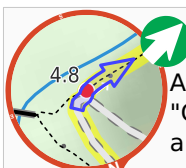
After another 70 m find the "Little Diggers Park" (on your left).



Little Diggers Park is a bushland reserve to the north of Roseville Golf Course. The reserve protects the native flora and fauna on the banks of Moores Creek. The park was named in honour of William Hughes who lived in the area and was Australia's 7th Prime Minister. Billy Hughes was also nicknamed 'little digger' during WW1, a name he carried to his grave in death in 1952. The park is now managed by Ku-ring-gai Council, and regeneration is undertaken by the Moores Creek Bushcare Group.




After another 40 m **turn left**.

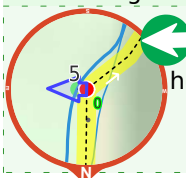


Carlyle Road

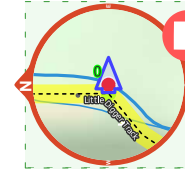
After another 7 m by following the "Carlyle Road" sign **veer right**, to head along Little Digger Track.

 After another 145 m cross the ford.


Start of an optional side trip: An optional side trip to Babbage Falls.




To start this optional side trip turn left here. **Start.**




After another 7 m come to the end.




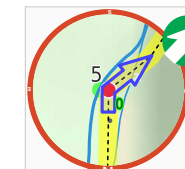
Babbage Falls (about 10 m back from the start).



Babbage Falls are on Moores Creek in East Lindfield, just off the side of the Little Diggers Track. The falls flow off a large rock platform to a small pool in the creek below. Babbage Falls are named in honour of Eden Herschel Babbage. Babbage (1843-1924) was known as 'The Father of Roseville' and was committed to developing a series of tracks through the area which was then known as Roseville park.


 Turn around and retrace your steps back the 7 m to the main route.

 Back at the main route veer left and follow on from the 5 km waypoint.




After another 125 m **veer right**, to head along Little Digger Track.

Start of an optional side trip: An optional side trip to Little Falls.



To start this optional side trip turn left here. **Start.**



After another 35 m come to the end.



About 25 m past the end is "Little Falls".



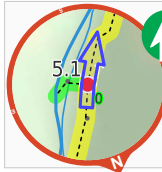
Little falls are found along the Little Digger Track in East Lindfield. The small cascade is on Moores Creek, and is a single drop over a sandstone shelf. There is a small clearing on the western bank of the creek making a quiet area to sit and rest whilst trying to spot lyrebirds.



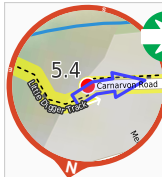
Turn around and retrace your steps back the 35 m to the main route.



Back at the main route turn left and follow on from the 5.1 km waypoint.



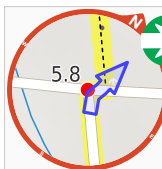
After another 125 m **continue straight**, to head along Little Digger Track.



After another 250 m (at the intersection of Little Digger Track & Carnarvon Road) **turn right**, to head along Carnarvon Road (a residential road).



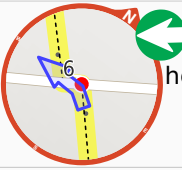
After another 185 m (at the intersection of Mycumbene Avenue & Carnarvon Road) **veer right**, to head along Mycumbene Avenue.



After another 225 m (at the intersection of Woodlands Road & Mycumbene Avenue) **turn right**, to head along Woodlands Road.



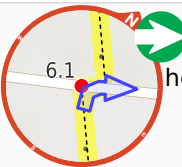
After another 15 m **turn left**.



After another 125 m **turn left**, to head along Hobart Avenue.



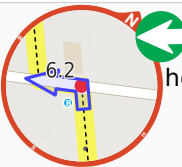
After another 15 m **turn right**.



After another 115 m **turn right**, to head along Perth Avenue.



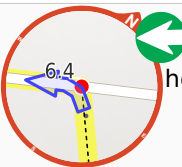
After another 20 m **turn left**.



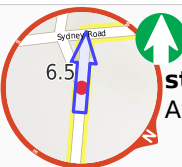
After another 120 m **turn left**, to head along Adelaide Avenue.



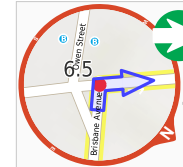
After another 40 m **turn right**.



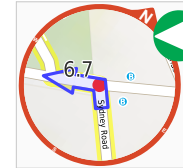
After another 110 m **turn left**, to head along Brisbane Avenue.



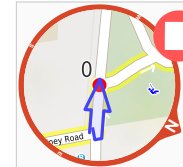
After another 105 m **continue straight**, to head along Brisbane Avenue.



After another 50 m (at the intersection of Sydney Road & Brisbane Avenue) **turn right**, to head along Sydney Road.



After another 120 m (at the intersection of Tryon Road & Sydney Road) **turn left**, to head along Tryon Road.



After another 45 m come to the end.