



North Tura Beach

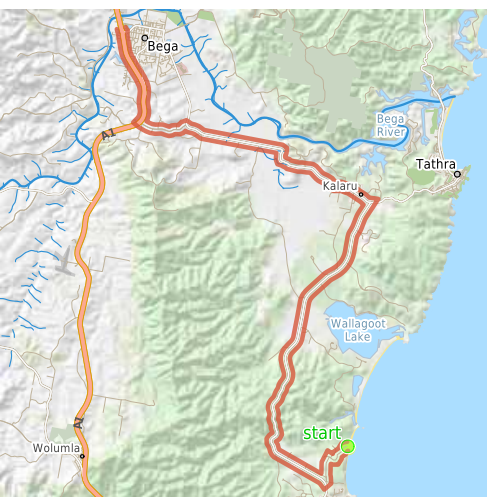
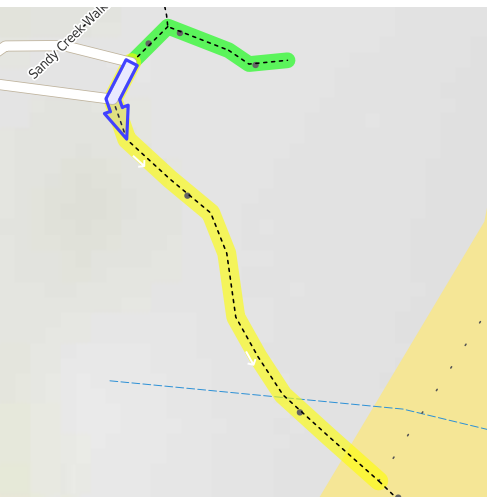
(Yuin Country)

 10 min to 15 min

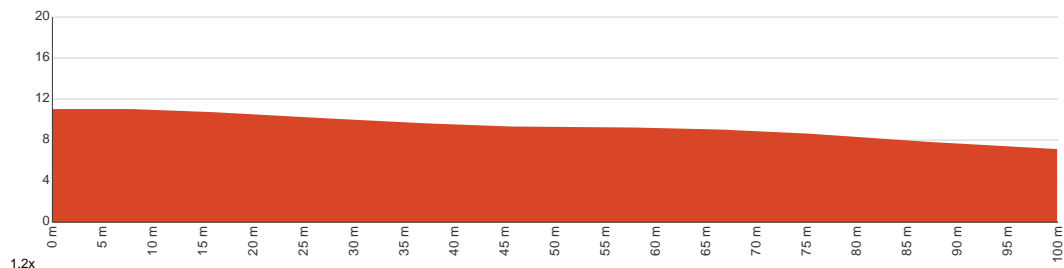

200 m
Return


↑ 4 m
↓ 4 m


Moderate track



This walk is the most direct route from North Tura car park onto North Tura Beach. The walk has a viewing platform nearby which is well worth a visit for great views of the coast. The beach is not patrolled but is still a popular place for people wanting to body surf or swim. A great place for a quiet stroll along the sand. Let us begin by acknowledging the Yuin people, Traditional Custodians of the land on which we travel today, and pay our respects to their Elders past and present.



Class 3 of 6 Formed track, with some branches and other obstacles	
Quality of track	Formed track, with some branches and other obstacles (3/6)
Gradient	Short steep hills (3/6)
Signage	Directional signs along the way (3/6)
Infrastructure	Limited facilities, not all cliffs are fenced (3/6)
Experience Required	No experience required (1/6)
Weather	Weather generally has little impact on safety (1/6)

Getting to the start: From Princes Highway, A1

- Turn on to Princes Highway, A1 then drive for 4 km
- Turn left onto Kerrisons Lane and drive for another 2.1 km
- Turn right onto Tathra Road and drive for another 8.8 km
- Turn sharp right onto Sapphire Coast Drive, 9 and drive for another 14.3 km
- Turn left onto Widgeram Road and drive for another 1.1 km
- Turn right onto Widgeram Road and drive for another 1.1 km
- Keep left onto North Tura Road and drive for another 35 m

Before you start any journey ensure you;

- Tell someone you trust where you are going and what to do if you are late returning
- Have adequate equipment, supplies, skills & knowledge to undertake this journey safely
- Consider weather forecasts, park/track closures & fire dangers
- Can respond to emergencies & call for help at any point
- Are healthy and fit enough for this journey

If not, change plans and stay safe. It is okay to delay and ask people for help.

Share
[Bushwalk.com](https://bushwalk.com.au/T8NJCP)
[/i/T8NJCP](https://bushwalk.com.au/T8NJCP)





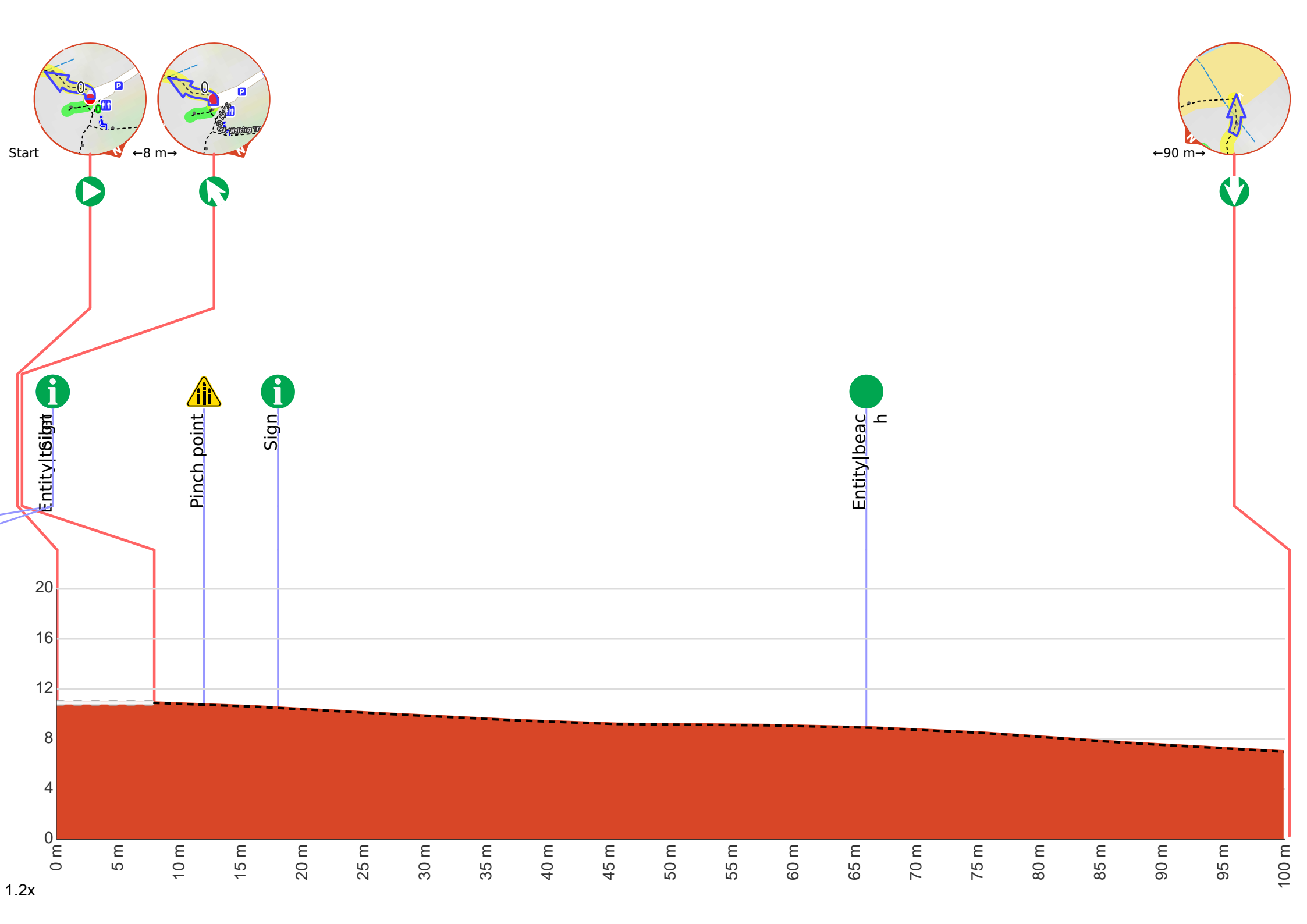
Sandy Creek Walking Track

start

0

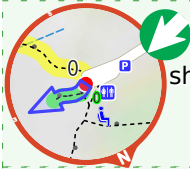
0.1





Getting started: From the intersection, the walk follows the 'Beach Access Stairs' sign to the corner of the car park that has no picnic table. From here, the track leads through the heath, winding down the hill onto North Tura Beach.

Start of an optional side trip: An optional side trip to Nth Tura Lookout.



To start this optional side trip turn sharp left here. **Start.**



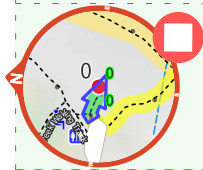
Find the North Tura Beach at the start.



Find the Picnic Table at the start.



Two timber slat picnic table and bench seats. The table is 78cm high, 91cm deep and 2.1m wide. The seats are 42cm high, 29cm deep and 2.1m wide (no backrest). The table is on paved area.



The end.



A viewpoint.



"North Tura Lookout".



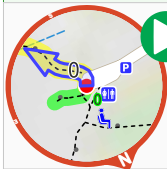
North Tura Beach Lookout is between Tathra and Merimbula in Bournda National Park. The lookout platform (4.6x4.6m) has stunning views over North Tura Beach, all the way south to Tura Headland and out to sea. The lookout is also a perfect viewing point for Turingal Head and Bournda Island. The fence is 91cm high and the ramp leading up is 1.5m wide.



Turn around and retrace your steps back the 35 m to the main route.



Back at the main route continue straight and follow on from the 0 m waypoint.



Start heading along *North Tura Road*.



After another 8 m **veer left**.



Toilet (about 30 m back from the start).



Unisex single pit toilet. Entrance is 90cm wide, toilet seat 38cm high (57cm to back wall). Simple handrail is 82cm high. Floor space is about 110cm by 230cm. A 4cm step into the toilet. Tap (no basin) outside 74cm from ground.



There is a sign (about 20 m back from the start).



Find the Pinch Point at the start.



Timber bollards at end of carpark. Gap of 1.3m (0.5m high) provides access to picnic area, toilet and walking tracks.



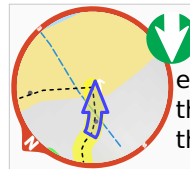
Find the sign at the start.



After another 50 m find the "North Tura Beach" (90 m on your left).



North Tura Beach is located north of Merimbula and Tura Heads. The beach is a beautiful expanse of sand of nearly 2.5km, stretching from Tura Heads to Bournda Island in the north. North Tura is an easterly-facing beach which is accessed by Widgeram Rd off the Sapphire Coast Drive.



Continue another 35 m to find the end. Then turn around here and retrace the main route for 100 m to get back to the start.