



# Kalarranga Lookout Circuit

(Western Arrernte Country)

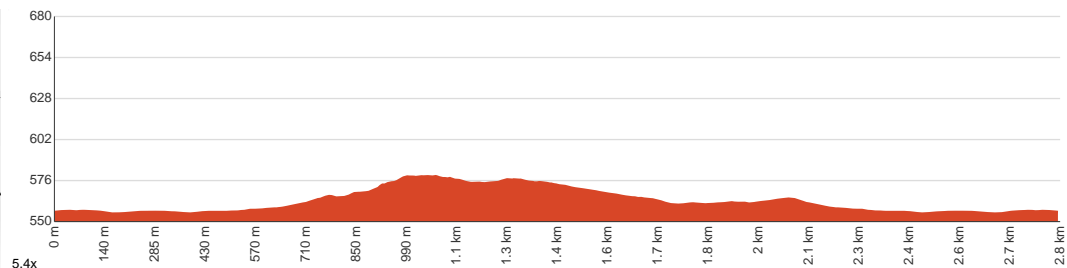
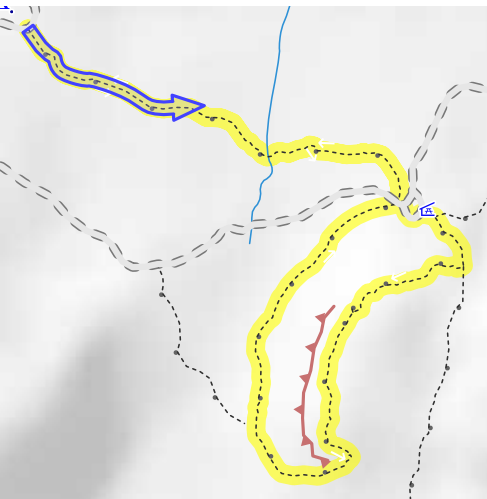
 45 min to 1 h 15 min

  
2.8 km  
Circuit

  
↑ 39 m  
↓ 39 m

 2  
Easy track

Starting from Palm Valley Campground, Namatjira, this circuit walk takes you to the Kalarranga Lookout and back, exploring the sandstone formations of Finke Gorge National Park along the way. The lookout provides a 360-degree panoramic view of the natural amphitheatre and surrounding arid land. You'll probably be by yourself, and that fact will add more to the remote feel of the desert. Take in the views of the rugged cliffs and kilometres of red hills as you make your way up & down the lookout. Try to time your walk and experience an exceptional sunset at Kalparranga. Keep in mind that there's very little shade along the track. A 4WD vehicle with good clearance is required to get to the starting point. The road/track may be inaccessible after heavy rainfall, so check road conditions beforehand. You can use the commercial tours to come from Alice Springs if you don't own a 4WD vehicle. The track can be started from Kalarranga Lookout carpark as well. Let us begin by acknowledging the Western Arrernte people, Traditional Custodians of the land on which we travel today, and pay our respects to their Elders past and present.



Class 2 of 6

Clear and well formed track or trail

Quality of track	Clear and well formed track or trail (2/6)
Gradient	Gentle hills with occasional steps (2/6)
Signage	Clearly signposted (2/6)
Infrastructure	Generally useful facilities (such as fenced cliffs and seats) (2/6)
Experience Required	No experience required (2/6)
Weather	Weather generally has little impact on safety (1/6)

**Getting to the start:** From Telegraph Terrace, 87

- Turn on to 6 then drive for 25 m
- Continue onto Larapinta Drive, 6 and drive for another 850 m
- At roundabout, take exit 2 onto Larapinta Drive, 6 and drive for another 880 m
- At roundabout, take exit 1 onto Larapinta Drive, 6 and drive for another 124.8 km
- Turn left onto Palm Valley Track and drive for another 12.7 km

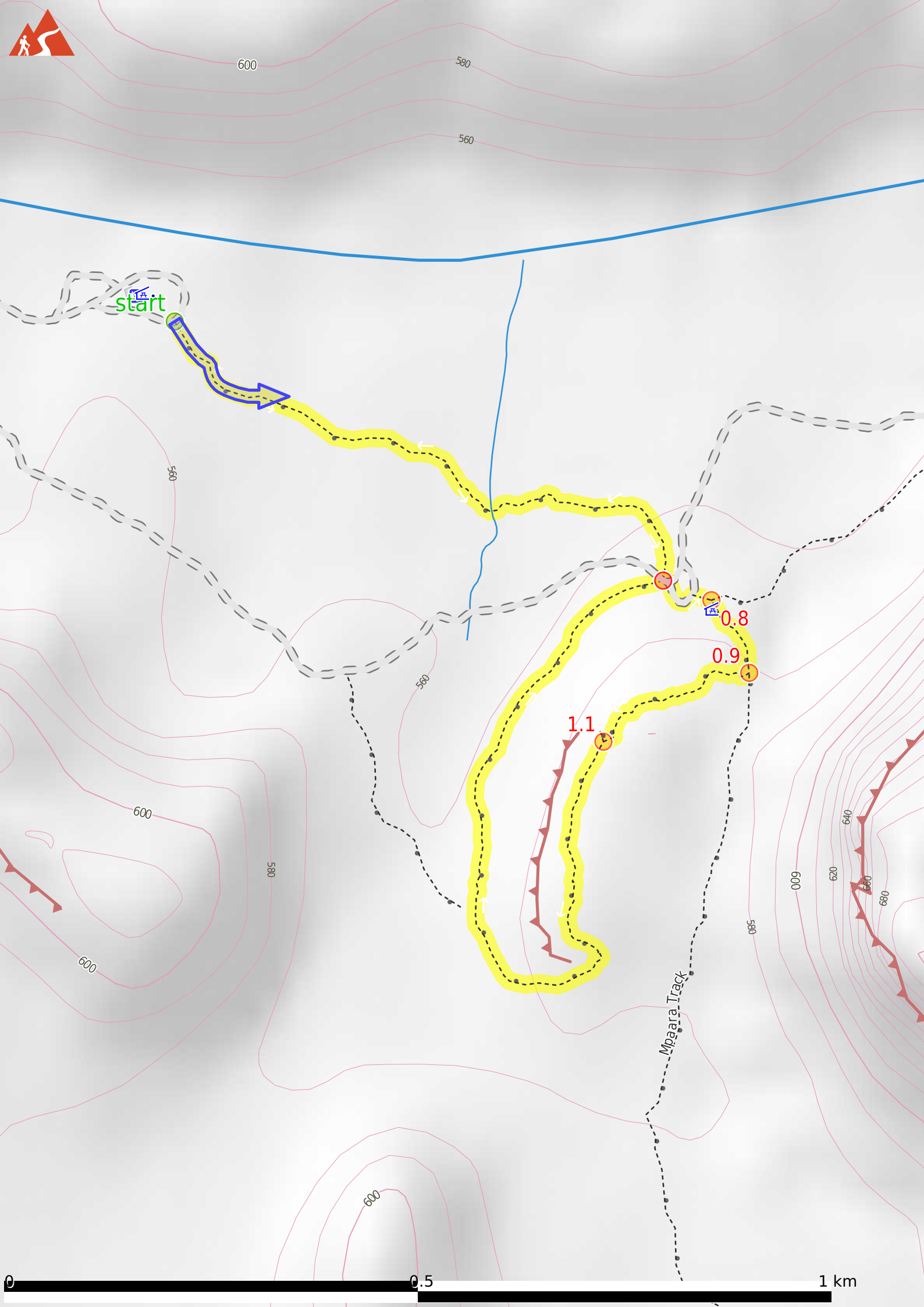
## Before you start any journey ensure you;

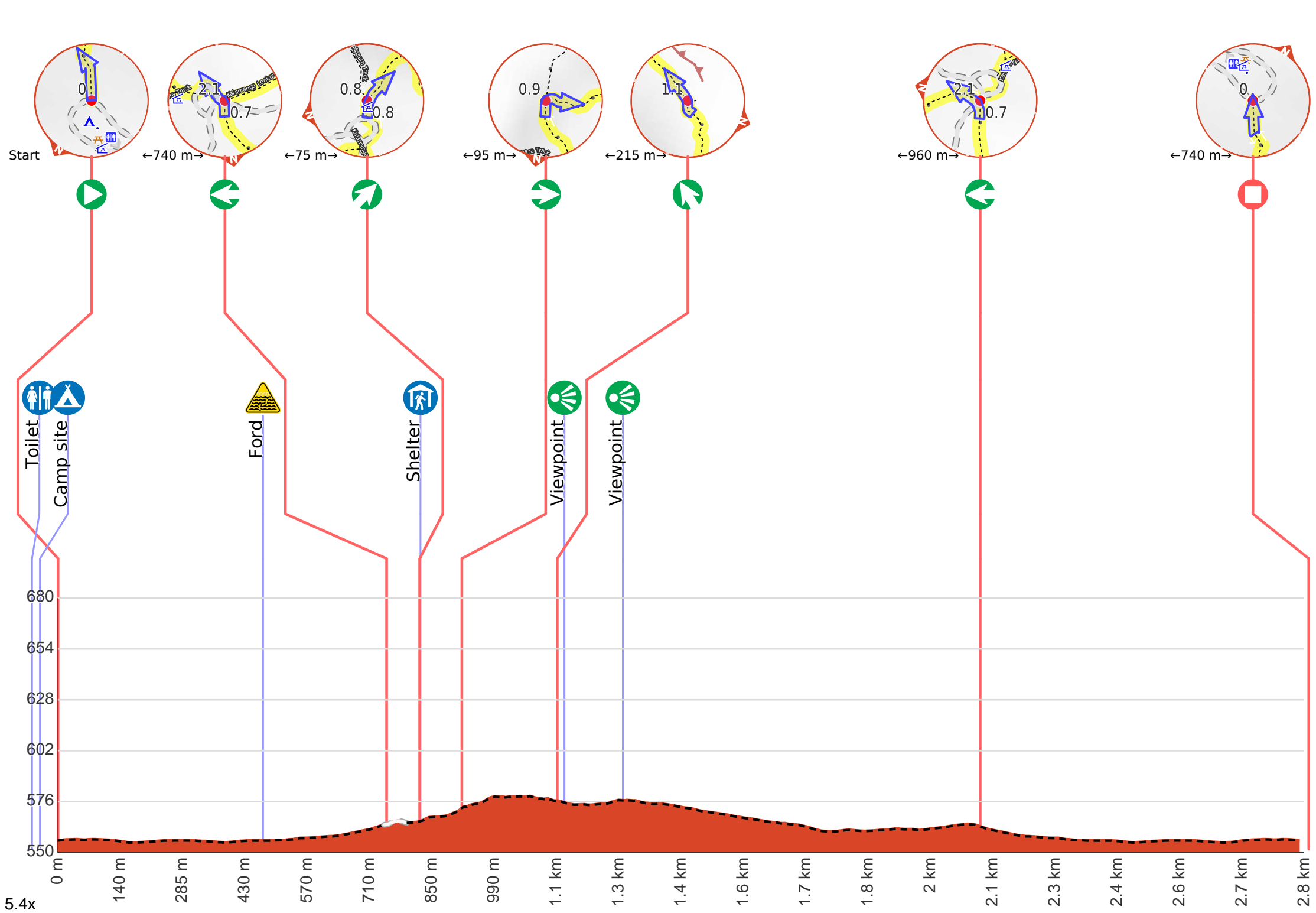
- Tell someone you trust where you are going and what to do if you are late returning
- Have adequate equipment, supplies, skills & knowledge to undertake this journey safely
- Consider weather forecasts, park/track closures & fire dangers
- Can respond to emergencies & call for help at any point
- Are healthy and fit enough for this journey

If not, change plans and stay safe. It is okay to delay and ask people for help.

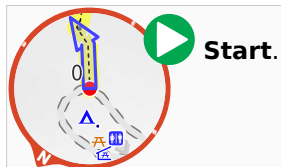
Share  
[Bushwalk.com](https://bushwalk.com/j/SM0BZY)  
[j/SM0BZY](https://bushwalk.com/j/SM0BZY)










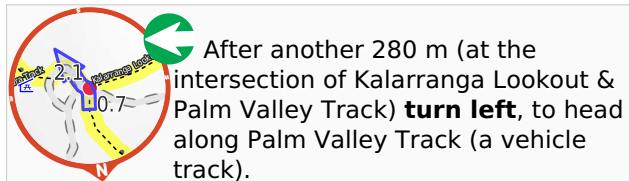
**Getting started:** From Palm Valley Campground (12.60km south of Larapinta Drive), head southwest towards a circular shelter along the dirt campground, moving between the creek bed (to the left) and the 4WD road/track (to the right). Follow the said track and cross the road as you come to the Kalarranga Lookout carpark. Head towards the shelter along the said carpark, then veer right at the fork to continue along Kalarranga Lookout Circuit Track (clockwise).




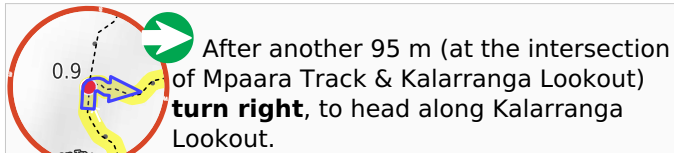
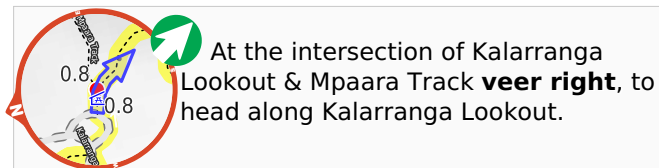
 There is a toilet (about 60 m back from the start).


 Palm Valley Campground (about 40 m back from the start).  
This campsite has showers.

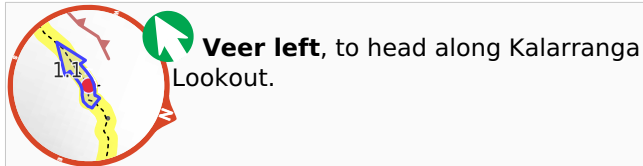
 After 510 m cross the ford.




 After another 75 m to find the shelter.



 After another 230 m come to the "Kalarranga Lookout" (15 m on your right).



 After another 150 m come to the viewpoint (8 m on your right).

