




# Red Top Lookout and Boardwalk

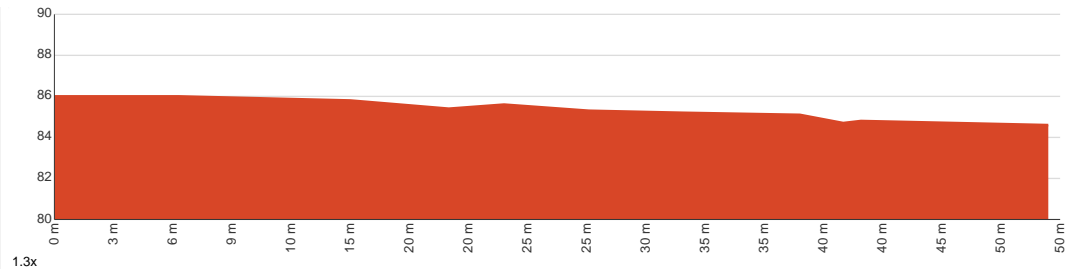
 2 min to 5 min

  
100 m  
Return

  
↑ 2 m  
↓ 2 m

  
Easy track

Take this short return boardwalk to a lookout with views over the textured landscape of drying Willandra Lakes and read signs discussing the long-term climate changes to the area along the way. Let us begin by acknowledging the Traditional Custodians of the land on which we travel today, and pay our respects to their Elders past and present.



Class 2 of 6

Clear and well formed track or trail

Quality of track	Smooth and hardened path (1/6)
Gradient	Gentle hills with occasional steps (2/6)
Signage	Clearly signposted (2/6)
Infrastructure	Generally useful facilities (such as fenced cliffs and seats) (2/6)
Experience Required	No experience required (2/6)
Weather	Weather generally has little impact on safety (2/6)

**Getting to the start:** From Arumpo Road, Balranald Shire Council.

- Turn on to Turlee Leaghur Road then drive for 6.2 km
- Turn left onto S Boundary Trail and drive for another 7 km

## Before you start any journey ensure you;

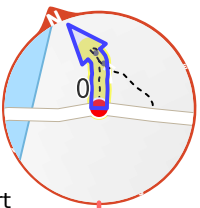
- Tell someone you trust where you are going and what to do if you are late returning
- Have adequate equipment, supplies, skills & knowledge to undertake this journey safely
- Consider weather forecasts, park/track closures & fire dangers
- Can respond to emergencies & call for help at any point
- Are healthy and fit enough for this journey

If not, change plans and stay safe. It is okay to delay and ask people for help.

Share  
Bushwalk.com  
[/j/RA9X4X](https://www.bushwalk.com/j/RA9X4X)



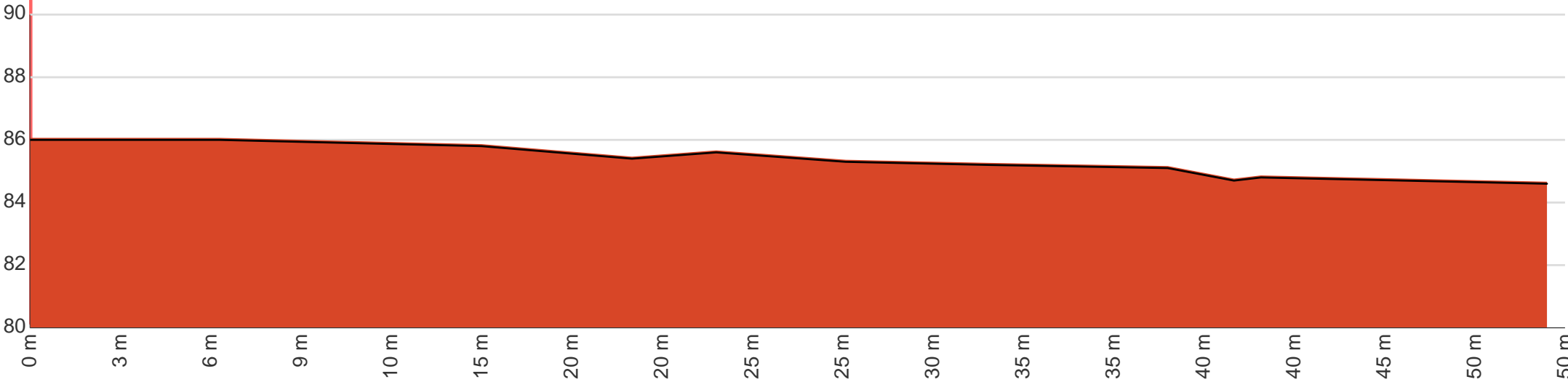




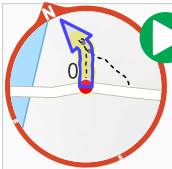
Start



←50 m→



1.3x



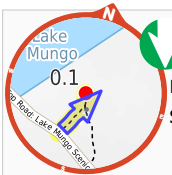
**Start.**



After another 40 m **continue straight**.



After another 15 m come to "Red Top Lookout".



Turn around here and retrace the main route for 50 m to get back to the start.