



Tinchi Tamba - Island Circuit

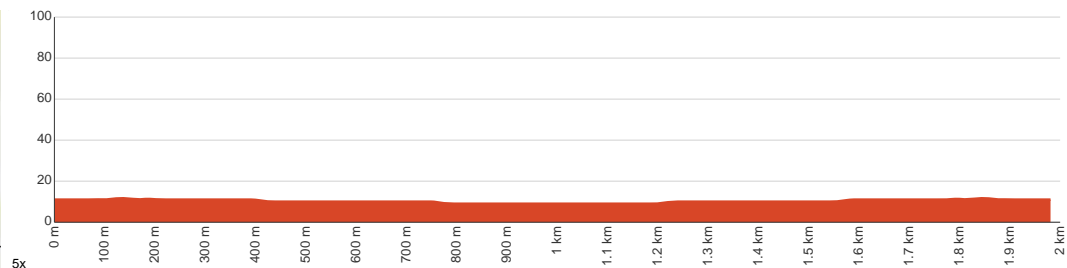
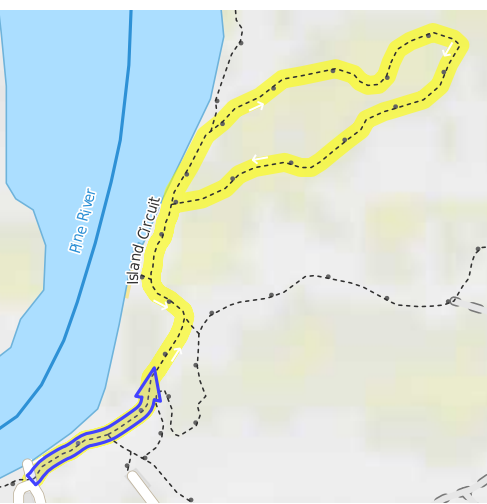
 30 min to 45 min


2 km
Circuit


↑ 4 m
↓ 4 m


Easy track

Starting from the car park off Wyampa Road, Bald Hills, this walk takes you on a little circuit in the Tinchi Tamba Wetlands Reserve via a mixture of boardwalk and dirt tracks. Get ready for an undemanding and scenic stroll through the mangroves and succulent plants. Starting off with a nice picnic area that could serve you well after the hike, you'll then be walking along Pine River where you can spot heaps of bird species. Keep an eye out for the fellow kangaroos chilling around as well. This track in general is quite family friendly with its flat surface and well-placed signposts. As a plus, you can bring your dog along as well, although you need to keep him/her on a leash at all times. A pro tip: Try to schedule the walk on a bit of a windy day to reduce the amount of mozzies(mosquitoes), but bring insect repellent regardless of the weather since it's a wetland after all. Let us begin by acknowledging the Traditional Custodians of the land on which we travel today, and pay our respects to their Elders past and present.



Class 2 of 6 Clear and well formed track or trail	
Quality of track	Clear and well formed track or trail (2/6)
Gradient	Flat, no steps (1/6)
Signage	Clearly signposted (1/6)
Infrastructure	Generally useful facilities (such as fenced cliffs and seats) (1/6)
Experience Required	No experience required (1/6)
Weather	Weather generally has little impact on safety (1/6)

Getting to the start: From Gateway Motorway, M1

- Turn on to then drive for 195 m
- Keep right and drive for another 55 m
- Turn right onto Bracken Ridge Road and drive for another 1.3 km
- Turn right onto Bracken Ridge Road and drive for another 160 m
- Turn right onto Gladdon Street and drive for another 530 m
- Turn right onto Charlock Road and drive for another 185 m
- Turn left onto Arnica Crescent and drive for another 345 m
- Turn right onto Korina Street and drive for another 50 m
- Turn right onto Wyampa Road and drive for another 2 km
- Turn left and drive for another 235 m
- Turn left and drive for another 5 m

Before you start any journey ensure you;

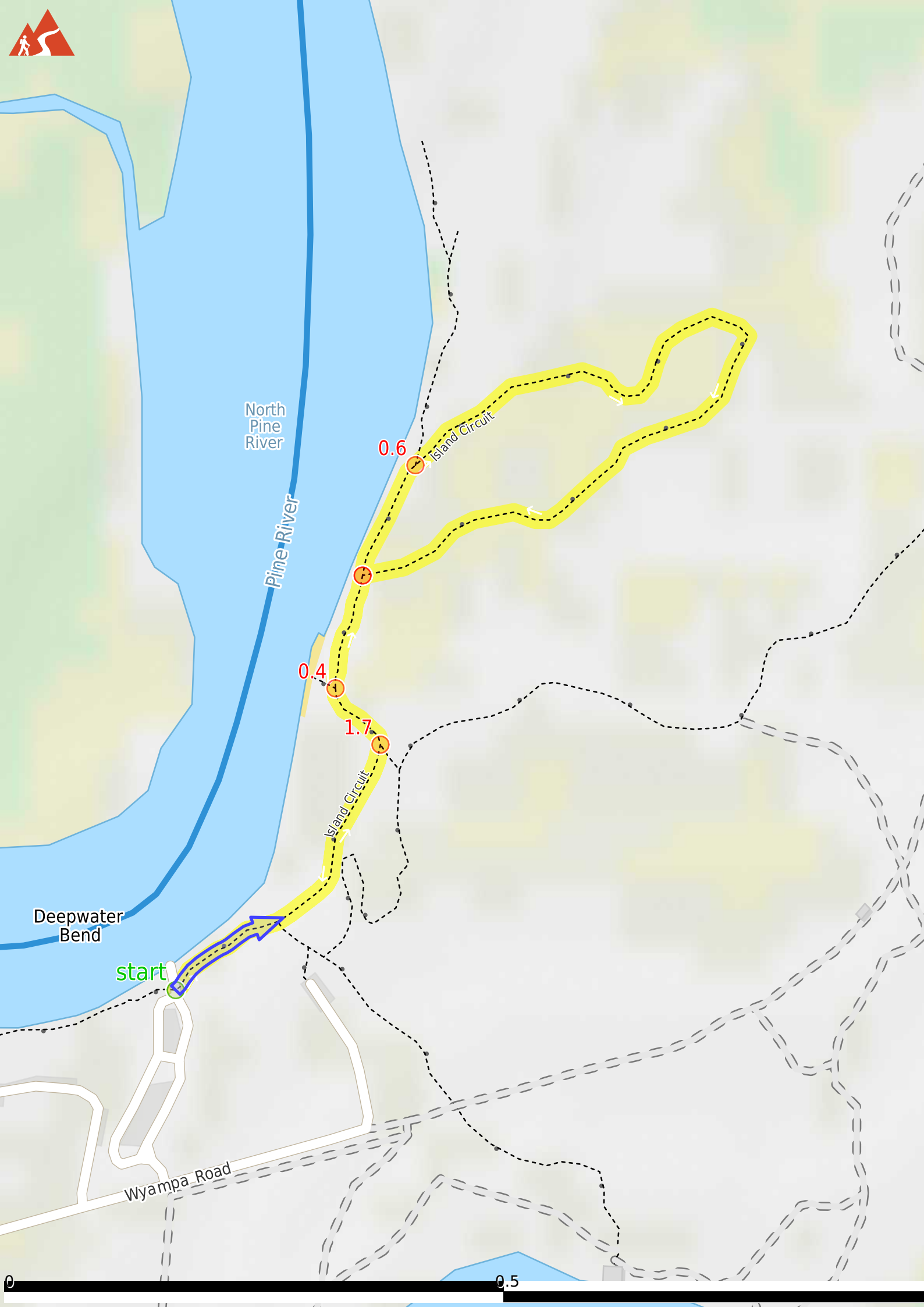
- Tell someone you trust where you are going and what to do if you are late returning
- Have adequate equipment, supplies, skills & knowledge to undertake this journey safely
- Consider weather forecasts, park/track closures & fire dangers
- Can respond to emergencies & call for help at any point
- Are healthy and fit enough for this journey

If not, change plans and stay safe. It is okay to delay and ask people for help.

Share

[Bushwalk.com](https://bushwalk.com/j/OTFM22)
[/j/OTFM22](https://bushwalk.com/j/OTFM22)





North
Pine
River

Pine River

Deepwater
Bend

start

Wyampa Road

0.6

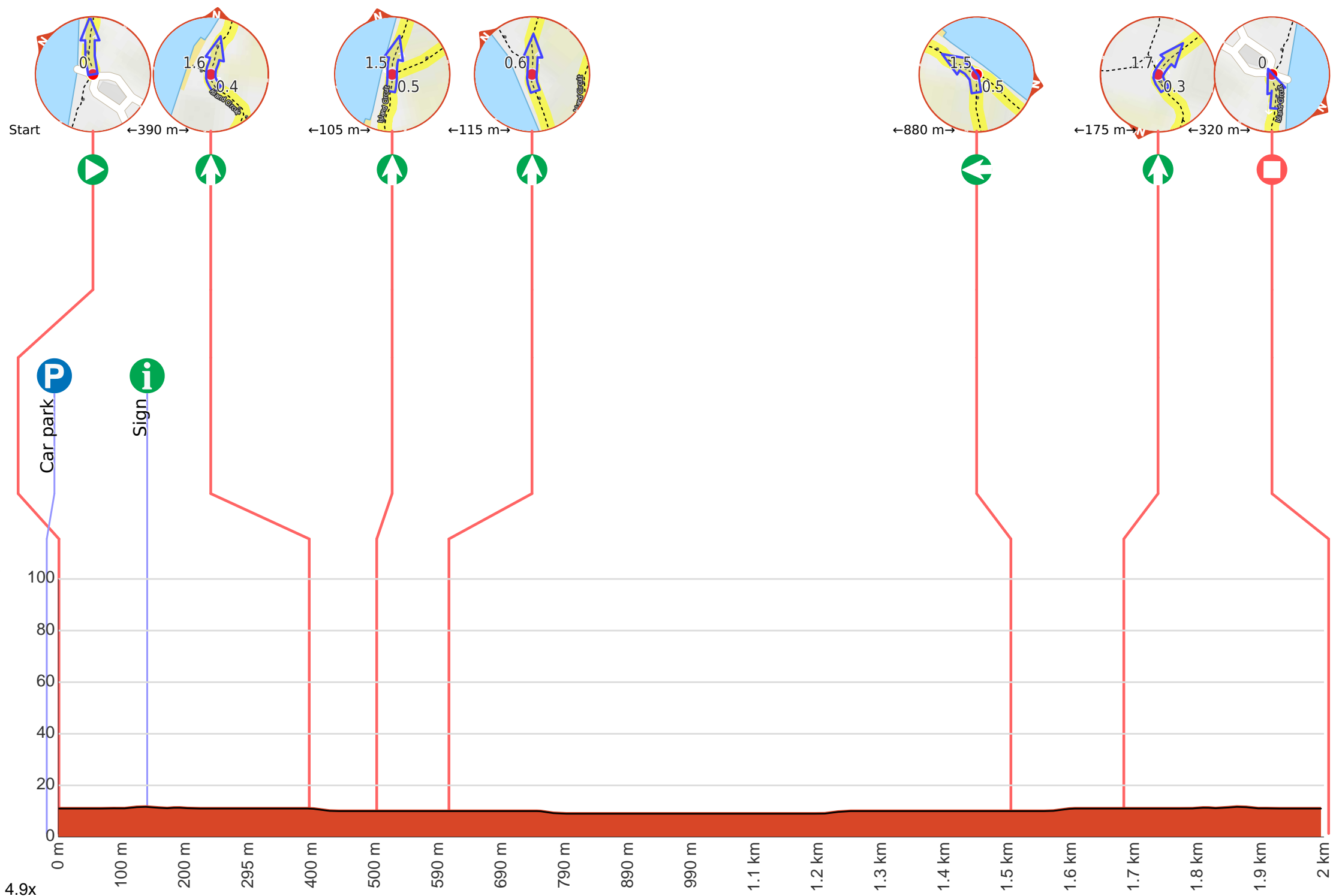
0.4

1.7

Island Circuit

Island Circuit

0.5



Getting started: From the car park off Wyampa Road (with a boat launching ramp), head towards the yellow bicycle barrier with lots of signposts near it. Pass through the said barrier and head along the dirt track veering right, keeping the river to your left. Stay on the said track as it turns into a boardwalk to continue along the Tinchi Tamba - Island Circuit.



Start heading along *Island Circuit*.



There is a car park (about 20 m back from the start).



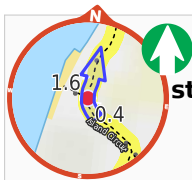
After 155 m pass the sign (on your right).



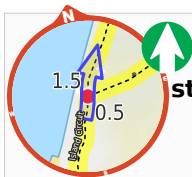
Continue straight, to head along Island Circuit.



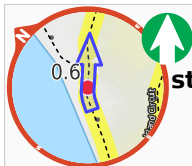
After another 195 m **continue straight**, to head along Island Circuit.



After another 70 m **continue straight**, to head along Island Circuit.



After another 105 m **continue straight**.



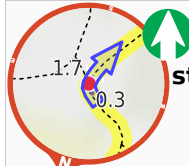
After another 115 m **continue straight**.



After another 880 m **turn left**.



After another 105 m **continue straight**, to head along Island Circuit.



After another 70 m **continue straight**, to head along Island Circuit.



After another 195 m **continue straight**, to head along Island Circuit.



After another 125 m come to the end.