



# White St Firetrail

(Darkinjung & Guringai Country)

 25 min to 30 min

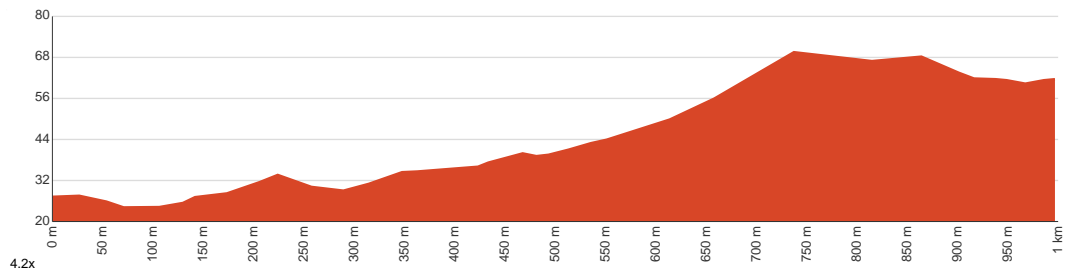
  
1000 m  
One way

  
↑ 54 m  
↓ 19 m

 3  
Moderate track



A surprisingly nice fire trail walk. A lot of the forest scenery along this walk is really beautiful. Much of it is very moist forest, filled with ferns. You also get a glimpse of an old quarry at Cappers Gully, adding a little historic interest to the walk. Let us begin by acknowledging the Darkinjung & Guringai people, Traditional Custodians of the land on which we travel today, and pay our respects to their Elders past and present.



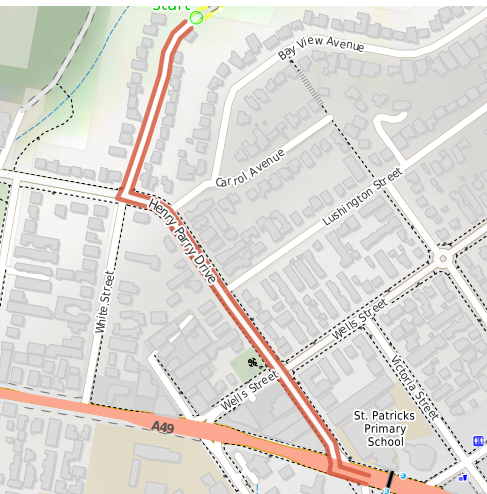
## Class 3 of 6

Formed track, with some branches and other obstacles

Quality of track	Clear and well formed track or trail (2/6)
Gradient	Short steep hills (3/6)
Signage	Directional signs along the way (3/6)
Infrastructure	Limited facilities, not all cliffs are fenced (3/6)
Experience Required	No experience required (1/6)
Weather	Weather generally has little impact on safety (1/6)

**Getting to the start:** From York Street, A49

- Turn on to Henry Parry Drive then drive for 440 m
- Turn right onto White Street and drive for another 225 m



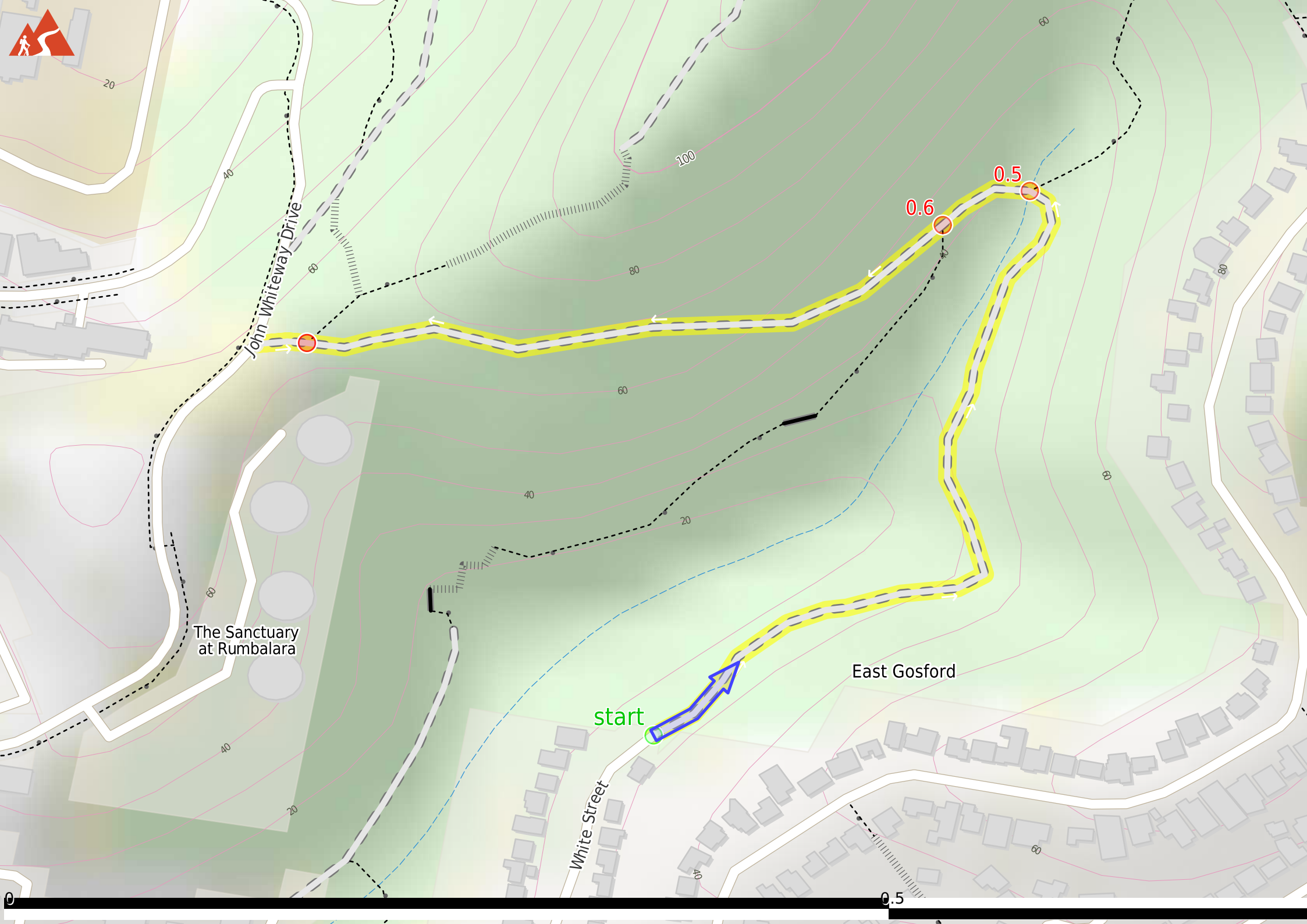
## Before you start any journey ensure you;

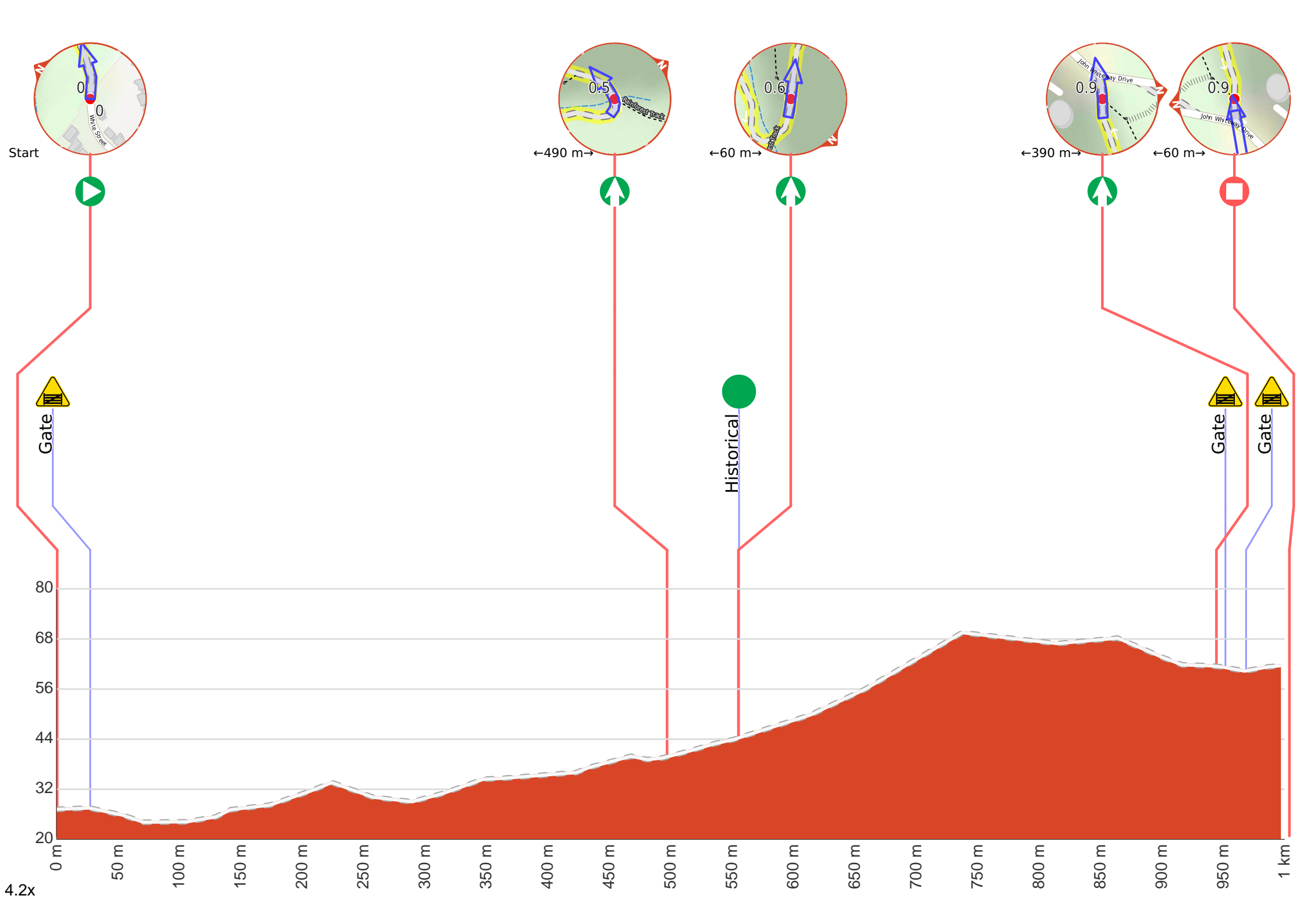
- Tell someone you trust where you are going and what to do if you are late returning
- Have adequate equipment, supplies, skills & knowledge to undertake this journey safely
- Consider weather forecasts, park/track closures & fire dangers
- Can respond to emergencies & call for help at any point
- Are healthy and fit enough for this journey

If not, change plans and stay safe. It is okay to delay and ask people for help.

Share  
[Bushwalk.com](https://bushwalk.com/j/OPOUKR)  
[/j/OPOUKR](https://bushwalk.com/j/OPOUKR)

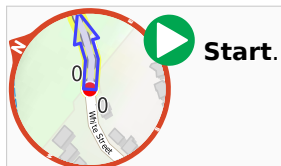






**Getting started:** From the end of White St, this walk passes the 'Rumbalara Reserve' signpost, goes around the gate, and follows the 'Cappers Gully' arrow along the management trail. The trail meanders along the hillside for some time. At one point, there are some long thin stone slabs forming a retaining wall, on the right. The trail eventually reaches an intersection, signposted 'Cappers Gully'.

From the intersection, this walk follows the management trail gently up the hill, leaving the 'Cappers Gully' signpost behind on the right. After a very short distance, the walk arrives at an intersection, signposted 'Interpretive Centre', beside a fenced area.



**Start.**




After 25 m head through/around the gate.



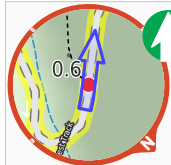
After another 470 m **continue straight.**



After another 60 m find the "Cappers Gully quarry" (7 m on your left).



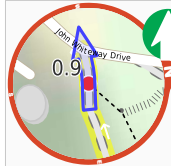
This old quarry site is beside Cappers Gully in the Rumbalara Reserve, Gosford. The area is fenced off for safety reasons. The neat, square-cut walls of the quarry make an interesting sight on the walks in the area.



**Continue straight.**



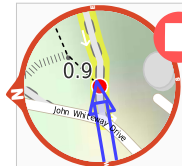
After another 390 m head through/around the gate.



**Continue straight.**



After another 25 m head through/around the gate.



After another 35 m come to the end.