







Torrens Linear Park Circuit

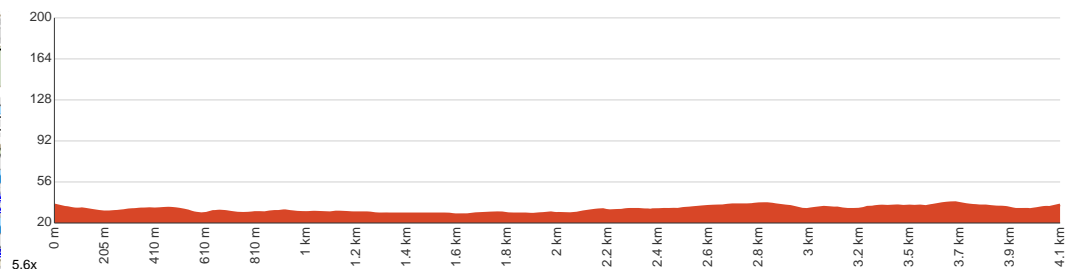
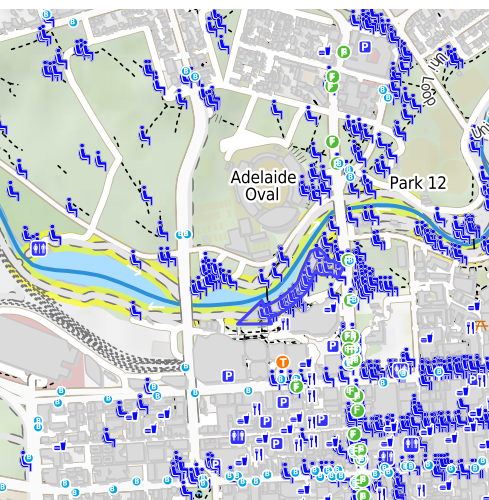
 1h to 1h 45 min
 20min to 45min
 45min to 2h


4.1 km
Circuit


↑ 35 m
↓ 35 m


Easy track

Starting from the Elder Park Rotunda on King William Road, Adelaide, this walk takes you on a circuit along River Torrens via the Torrens Linear Park Trail. The Rotunda in Elder Park was erected in 1882 and is a well known Adelaide landmark. Elder Park is located between the City of Adelaide and North Adelaide on the banks of the River Torrens. The River Torrens, a scenic backdrop for the trail, is a haven for a variety of bird and plant life and flows steadily from the hills to the ocean. The Torrens Linear Park Trail provides beautiful views of the river, its wildlife and the city. Highlights along the route include the Adelaide Festival Centre, Adelaide Convention Centre, North Adelaide Golf Club, Tennis Centre and Adelaide Oval. Barbecue facilities, picnic areas and playgrounds are regular features. Toilet facilities and water stations are available at many locations along the trail. There is consistent signage throughout, approximately every kilometre, identifying the Linear Park Trail intersections and exits, making it easy to stay on the track. This is a very popular trail used by walkers, runners and cyclists. It is suitable for prams, wheelchairs and children. With paths on both sides of the river, this route is a great combination of green space, water views, and Adelaide attractions. Let us begin by acknowledging the Traditional Custodians of the land on which we travel today, and pay our respects to their Elders past and present.



Class 2 of 6 Clear and well formed track or trail	
Quality of track	Smooth and hardened path (1/6)
Gradient	Flat, no steps (1/6)
Signage	Clearly signposted (2/6)
Infrastructure	Generally useful facilities (such as fenced cliffs and seats) (2/6)
Experience Required	No experience required (1/6)
Weather	Weather generally has little impact on safety (1/6)

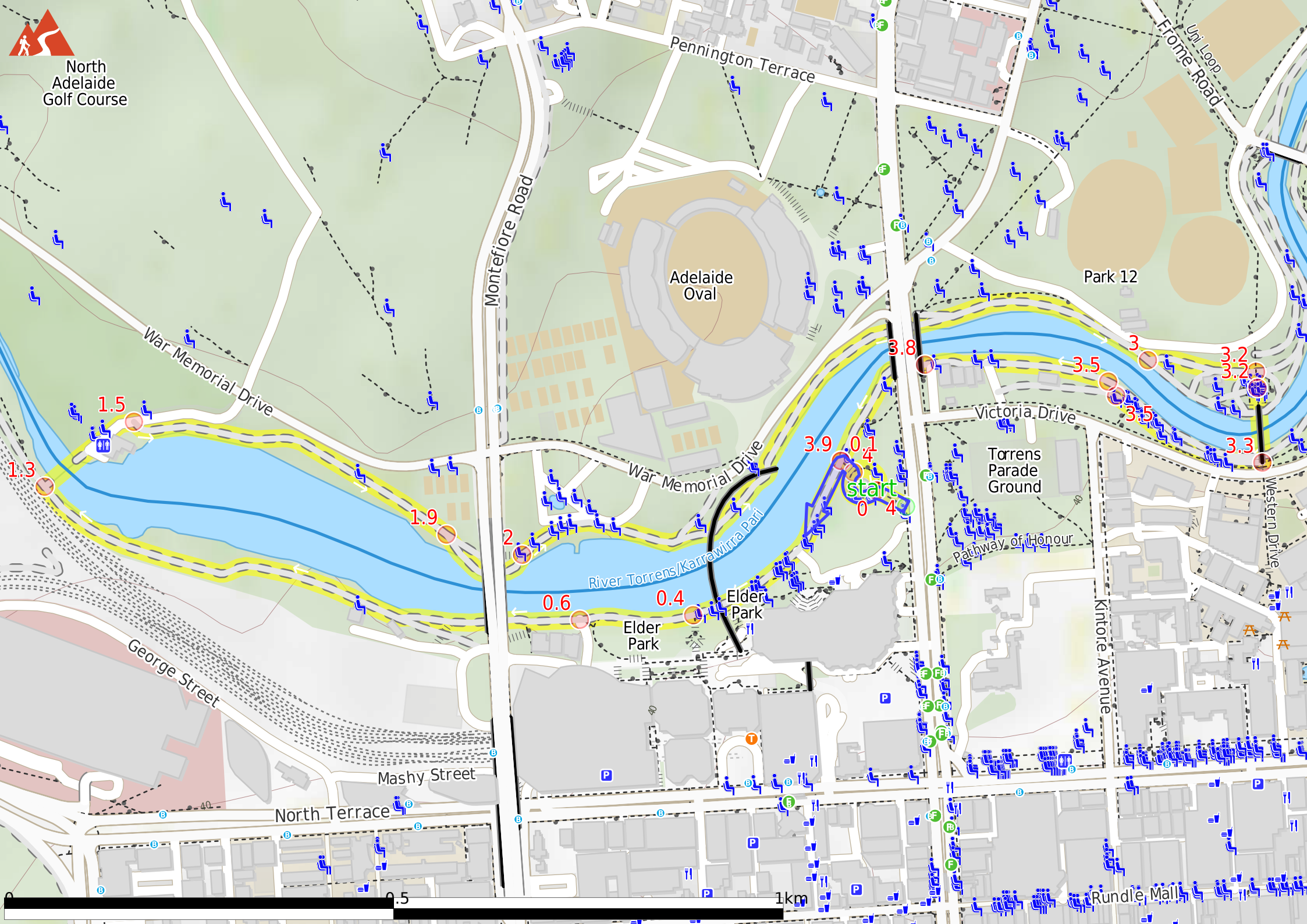
Before you start any journey ensure you;

- Tell someone you trust where you are going and what to do if you are late returning
- Have adequate equipment, supplies, skills & knowledge to undertake this journey safely
- Consider weather forecasts, park/track closures & fire dangers
- Can respond to emergencies & call for help at any point
- Are healthy and fit enough for this journey.

If not, change plans and stay safe. It is okay to delay and ask people for help.

Like it? Please share it

maps.bushwalk.com/j/qk2wma



Adelaide Oval

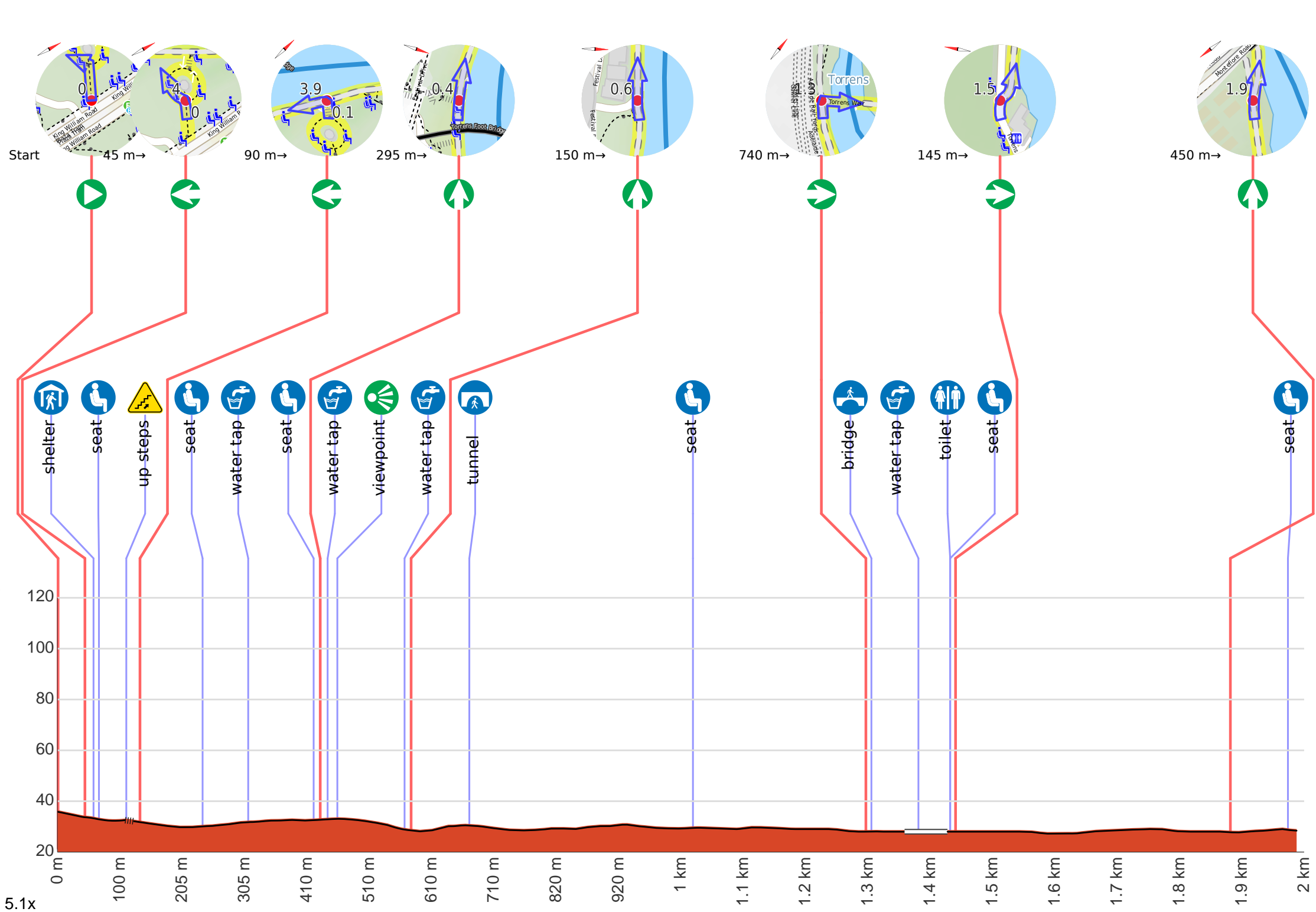
Park 12

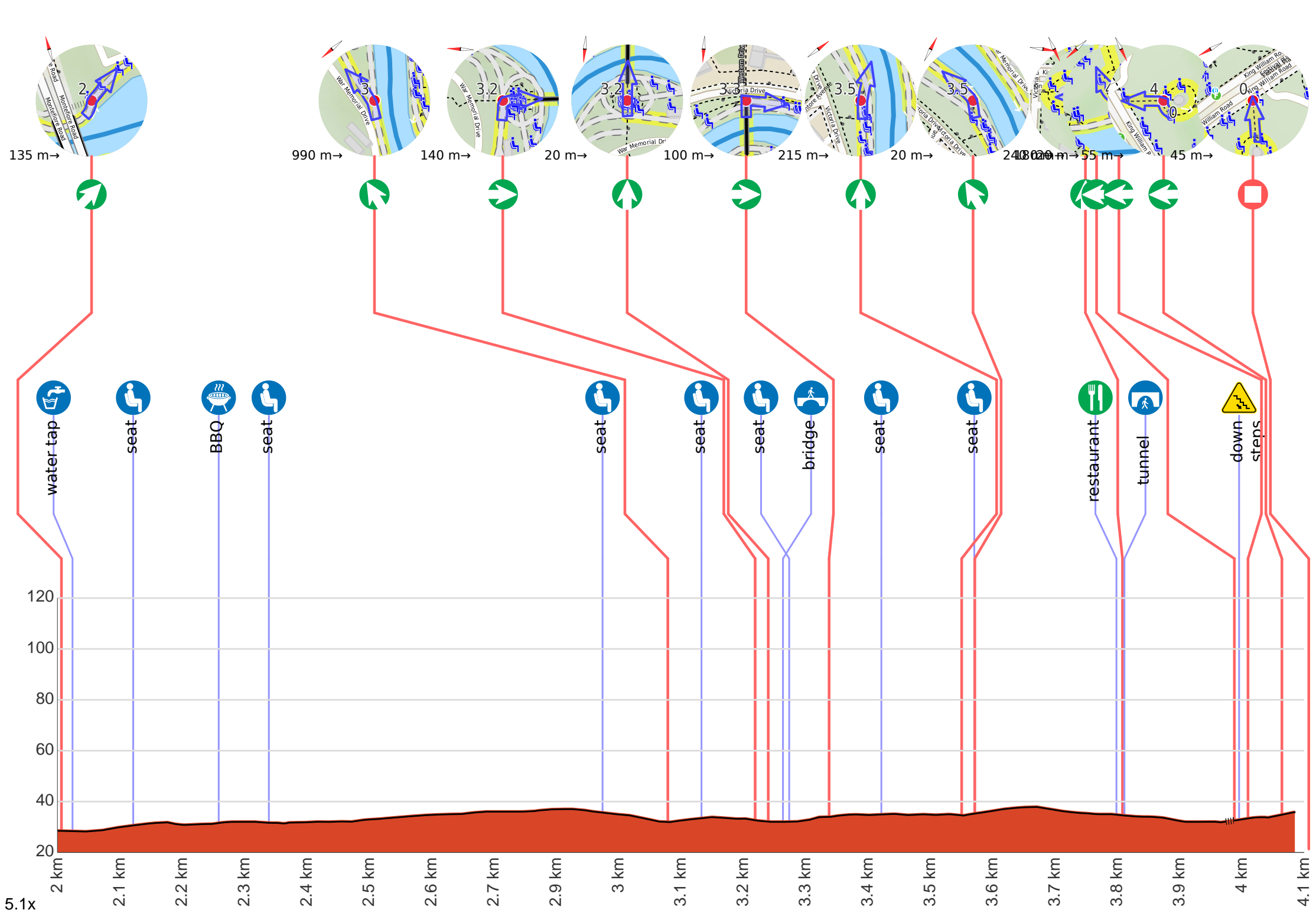
Torrens Parade Ground

Elder Park

North Terrace

Rundle Mall

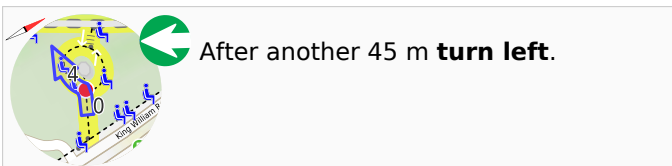




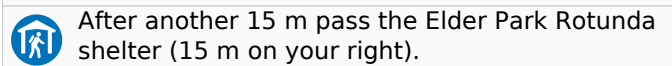
Getting started: Starting from King William Road(360 meters north of intersection with North Terrace), head towards the rotunda with the white and flashy roof along the concrete footpath. As you get closer, veer left and follow the concrete track pivoting around the rotunda. Head down the steps towards the river and turn left, keeping the river to your right. Follow the riverside concrete path to continue along Torrens Linear Park Circuit.



Start.

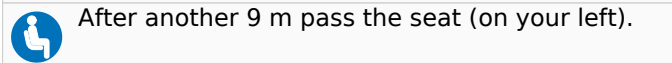


After another 45 m **turn left.**



After another 15 m pass the Elder Park Rotunda shelter (15 m on your right).

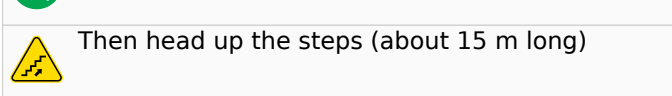
24/7



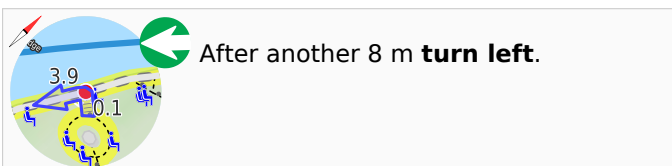
After another 9 m pass the seat (on your left).



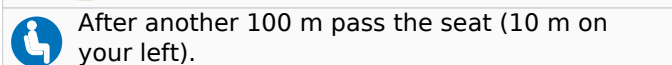
After another 45 m **turn left.**



Then head up the steps (about 15 m long)



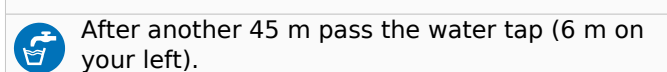
After another 8 m **turn left.**



After another 100 m pass the seat (10 m on your left).



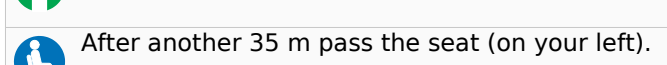
After another 30 m **continue straight.**



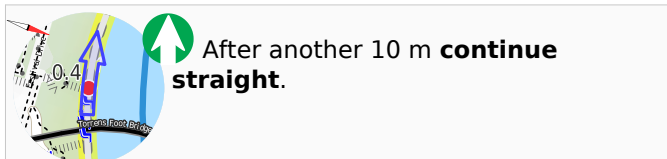
After another 45 m pass the water tap (6 m on your left).



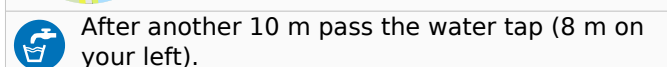
After another 70 m **continue straight.**



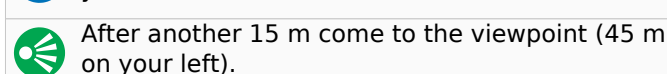
After another 35 m pass the seat (on your left).



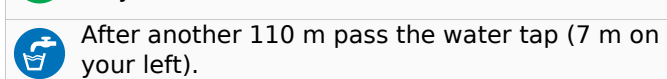
After another 10 m **continue straight.**



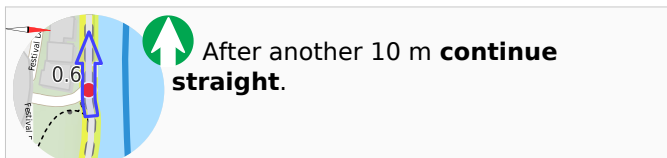
After another 10 m pass the water tap (8 m on your left).



After another 15 m come to the viewpoint (45 m on your left).



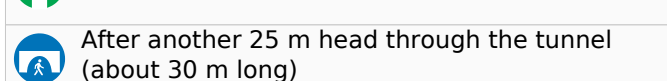
After another 110 m pass the water tap (7 m on your left).



After another 10 m **continue straight.**



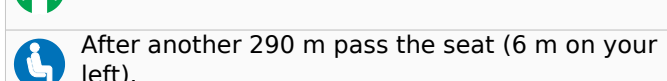
After another 70 m **continue straight.**



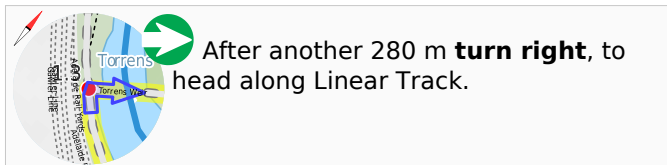
After another 25 m head through the tunnel (about 30 m long)



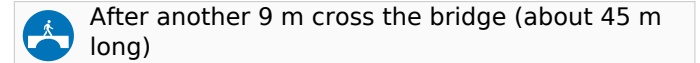
After another 45 m **continue straight.**



After another 290 m pass the seat (6 m on your left).



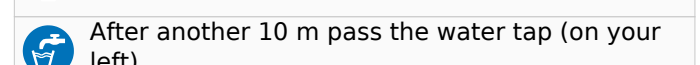
After another 280 m **turn right**, to head along Linear Track.



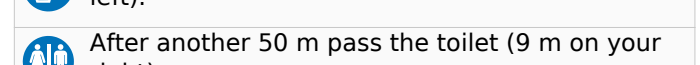
After another 9 m cross the bridge (about 45 m long)



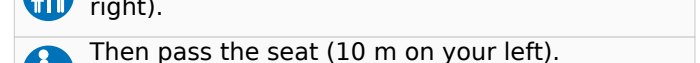
After another 20 m **continue straight.**



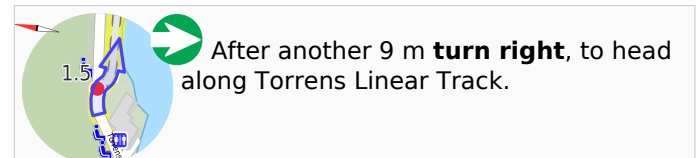
After another 10 m pass the water tap (on your left).



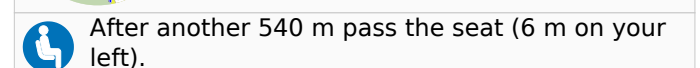
After another 50 m pass the toilet (9 m on your right).



Then pass the seat (10 m on your left).



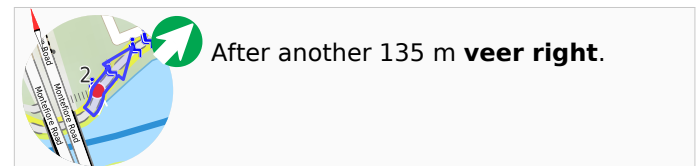
After another 9 m **turn right**, to head along Torrens Linear Track.



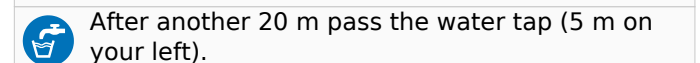
After another 540 m pass the seat (6 m on your left).



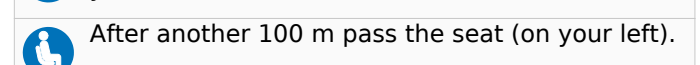
continue straight.



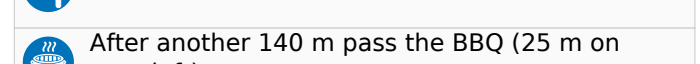
After another 135 m **veer right.**



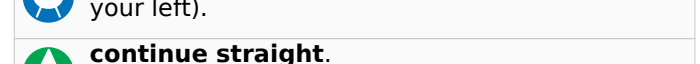
After another 20 m pass the water tap (5 m on your left).



After another 100 m pass the seat (on your left).



After another 140 m pass the BBQ (25 m on your left).



continue straight.



After another 120 m pass the seat (on your left).



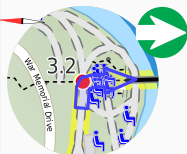
After another 540 m pass the seat (20 m on your left).



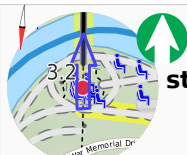
After another 105 m **veer left**.



After another 55 m pass the seat (8 m on your right).



After another 85 m **turn right**.



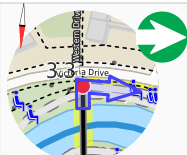
After another 20 m **continue straight**.



After another 35 m pass the seat (on your left).



Then cross the bridge (about 75 m long)



turn right.



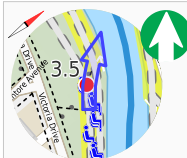
After another 85 m pass the seat (on your left).



After another 105 m **continue straight**.



After another 45 m pass the seat (on your left).



continue straight.



After another 20 m **veer left**.



After another 160 m **continue straight**.

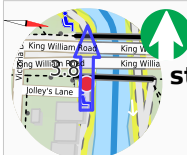


After another 70 m pass the Jolleys Boathouse restaurant (on your left).

W:jolleysboathouse.com T: [+61 8 8223 2891](tel:+61882232891)

Su-Fr 12:00-15:00

Mo-Sa 18:00-22:00



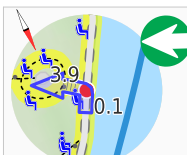
After another 10 m **continue straight**.



Then head through the tunnel (about 40 m long)



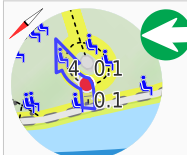
After another 70 m **continue straight**.



After another 70 m **turn left**.



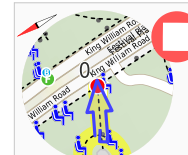
After another 8 m head down the steps (about 15 m long)



turn left.



After another 55 m **turn left**.



After another 45 m to find **the end**.