



Circuit Flat Walking Track

(Darug & Darkinjung Country)

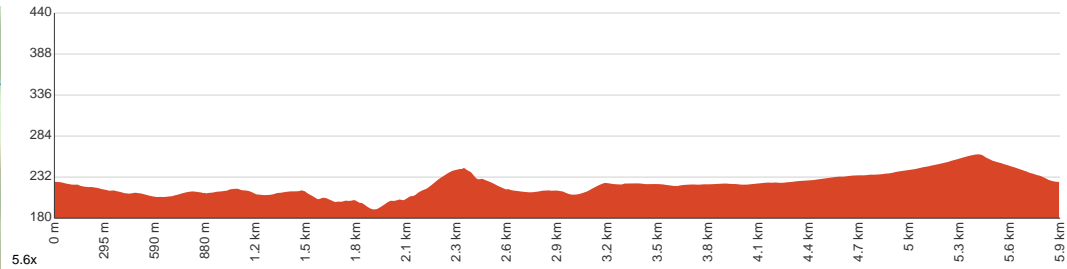
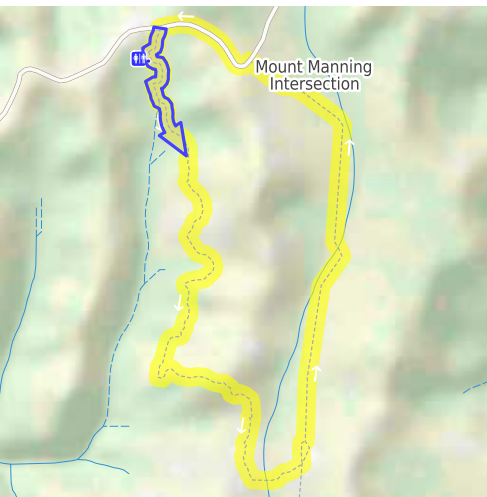
 1 h 45 min to 2 h 45 min


5.8 km
Circuit


↑ 140 m
↓ 140 m


Very challenging

Starting from Mogo Creek Road near Mogo campground this walk takes you through Yengo National Park along a non signaged track. On the way you will see the fourth-oldest bridge in Australia called Circuit Flat Bridge. Let us begin by acknowledging the Darug & Darkinjung people, Traditional Custodians of the land on which we travel today, and pay our respects to their Elders past and present.



Class 5 of 6 Rough unclear track	
Quality of track	Formed track, with some branches and other obstacles (3/6)
Gradient	Gentle hills with occasional steps (2/6)
Signage	No directional signs (5/6)
Infrastructure	No facilities provided (5/6)
Experience Required	Some bushwalking experience recommended (3/6)
Weather	Forecasted & unexpected severe weather likely to have an impact on your navigation and safety (5/6)

Getting to the start: From Great North Road, Bucketty.

- Turn on to Settlers Road then drive for 6.3 km
- Turn left and drive for another 6 m



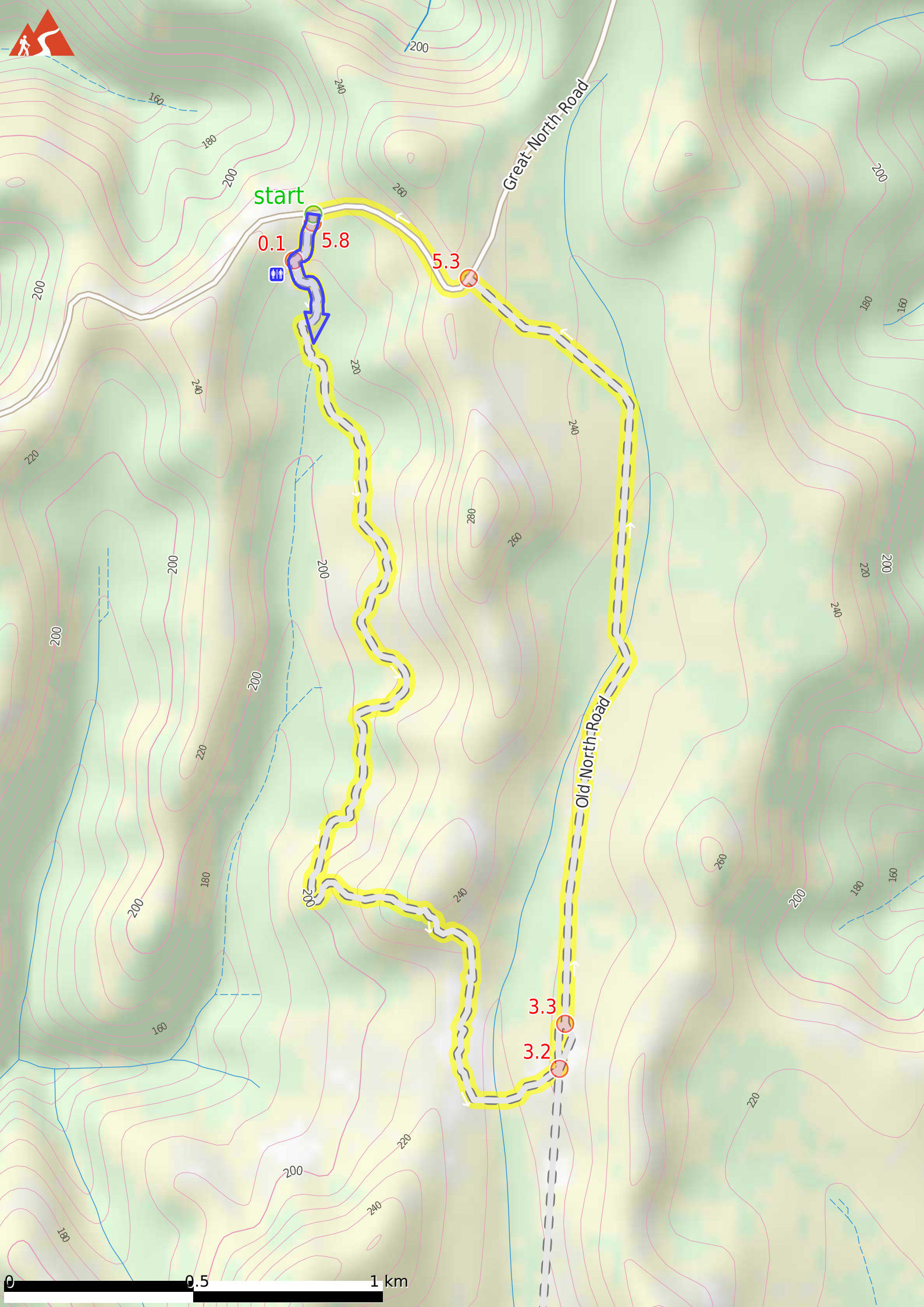
Before you start any journey ensure you;

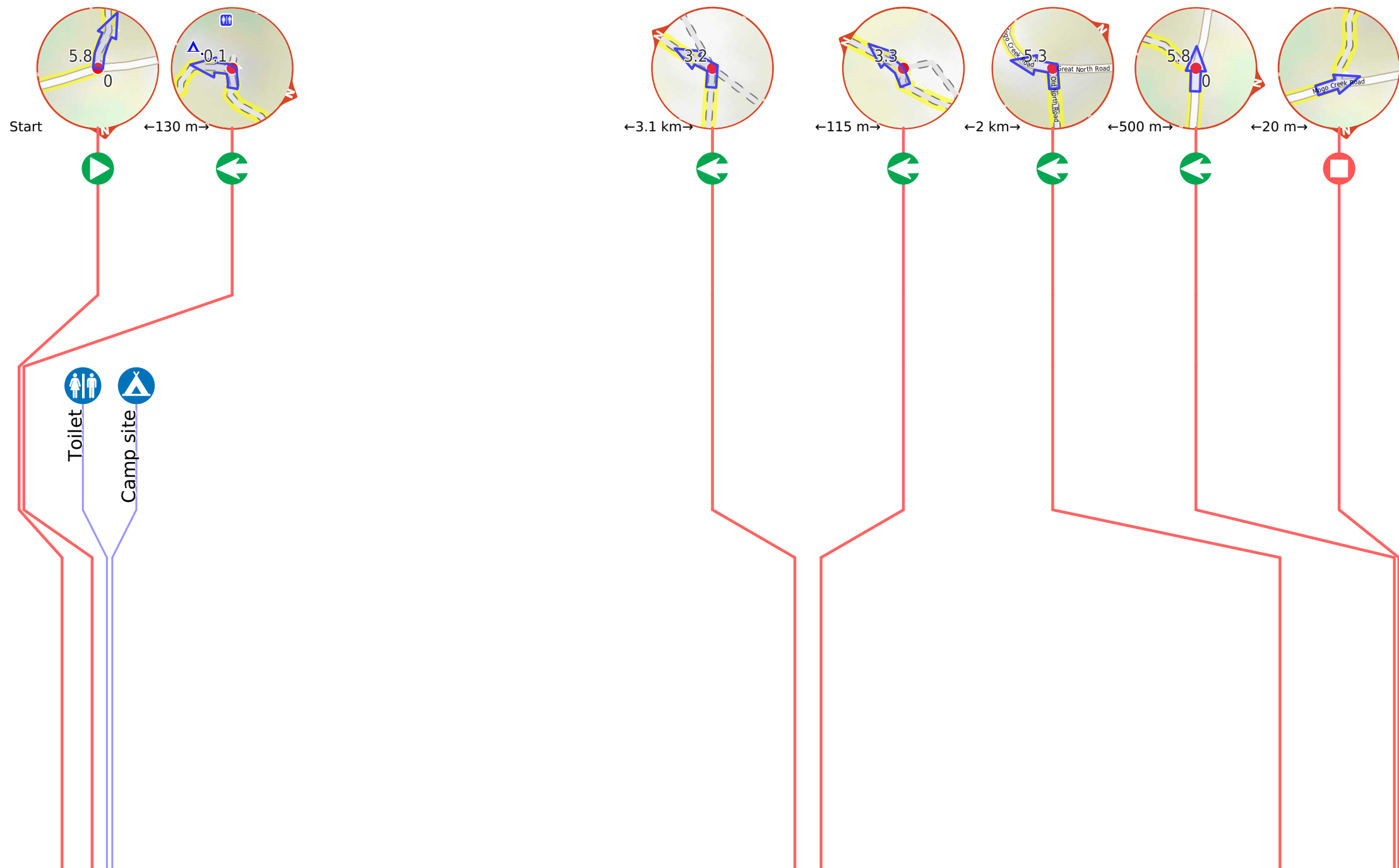
- Tell someone you trust where you are going and what to do if you are late returning
- Have adequate equipment, supplies, skills & knowledge to undertake this journey safely
- Consider weather forecasts, park/track closures & fire dangers
- Can respond to emergencies & call for help at any point
- Are healthy and fit enough for this journey

If not, change plans and stay safe. It is okay to delay and ask people for help.

Share
[Bushwalk.com](https://bushwalk.com/ij/OBGEOR)
[/ij/OBGEOR](https://bushwalk.com/ij/OBGEOR)







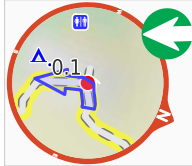
Shape must have at least 2 pairs of points



Start.



After another 20 m come to the end.



After another 130 m **turn left**.



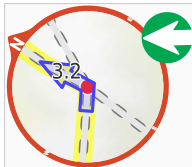
After another 65 m pass the toilet (65 m on your right).



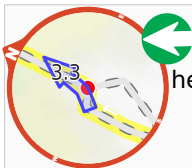
After another 25 m come to the "Mogo Camping Area - Yengo NP" (15 m on your right).

W:www.nationalparks.nsw.gov.au

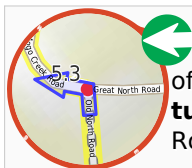
There is a fee to use this campsite.



After another 3 km **turn left**.



After another 115 m **turn left**, to head along Old North Road.



After another 2 km (at the intersection of Great North Road & Old North Road) **turn left**, to head along Mogo Creek Road (a highway|tertiary).



After another 500 m **turn left**.