



# Bittangabee Bay to Southern Point Lookout

(Yuin Country)

 25 min to 30 min

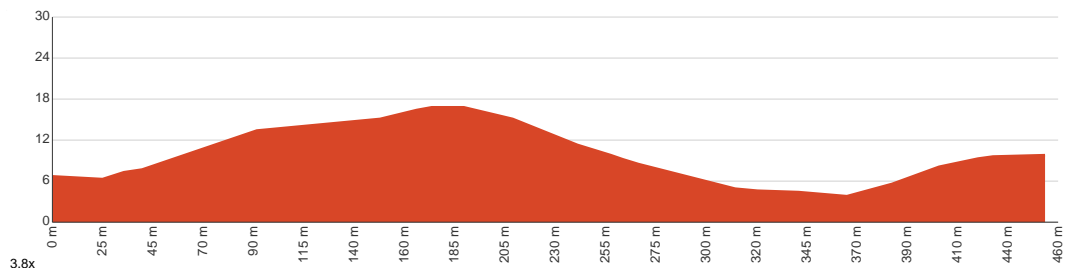
  
910 m  
Return

  
↑ 30 m  
↓ 30 m

  
Moderate track



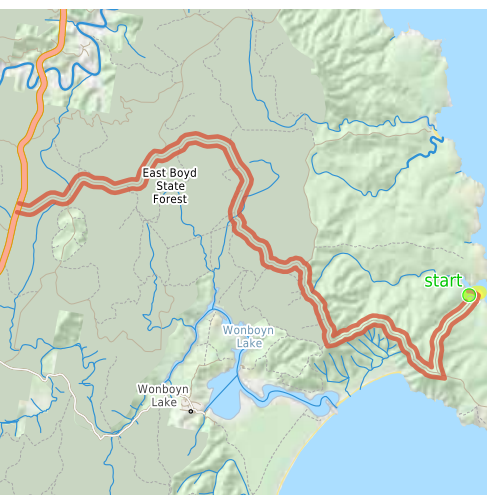
The walk from Bittangabee Bay to the southern point of the bay, is a walk to a nice lookout. The walk is well marked, however the informal lookout is not signposted. The lookout is a large gap in the bush along a section of the Light to Light track. The lookout gives a great view across to the black rocks on the north of the bay, and the large rock shelf below the lookout. Let us begin by acknowledging the Yuin people, Traditional Custodians of the land on which we travel today, and pay our respects to their Elders past and present.



Class 3 of 6 Formed track, with some branches and other obstacles	
Quality of track	Formed track, with some branches and other obstacles (3/6)
Gradient	Gentle hills with occasional steps (2/6)
Signage	Directional signs along the way (3/6)
Infrastructure	Generally useful facilities (such as fenced cliffs and seats) (1/6)
Experience Required	No experience required (1/6)
Weather	Weather generally has little impact on safety (1/6)

**Getting to the start:** From Princes Highway, A1

- Turn on to Edrom Road then drive for 5.7 km
- Turn right onto Green Cape Road and drive for another 11.2 km
- Turn left onto Green Cape Road and drive for another 4.6 km
- Turn sharp left onto Bittangabee Road and drive for another 3 km
- Turn left onto Bittangabee Road and drive for another 150 m



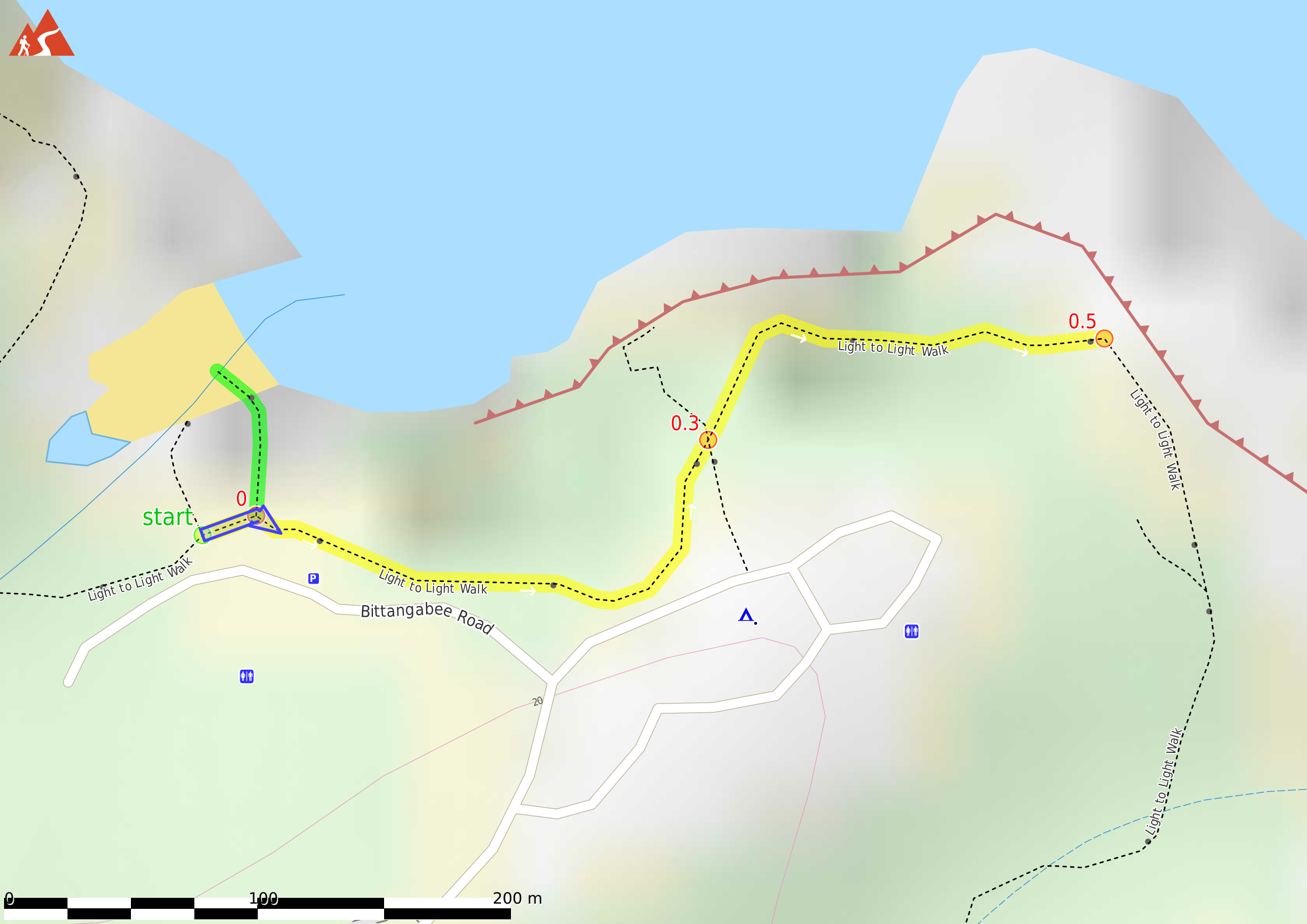
## Before you start any journey ensure you;

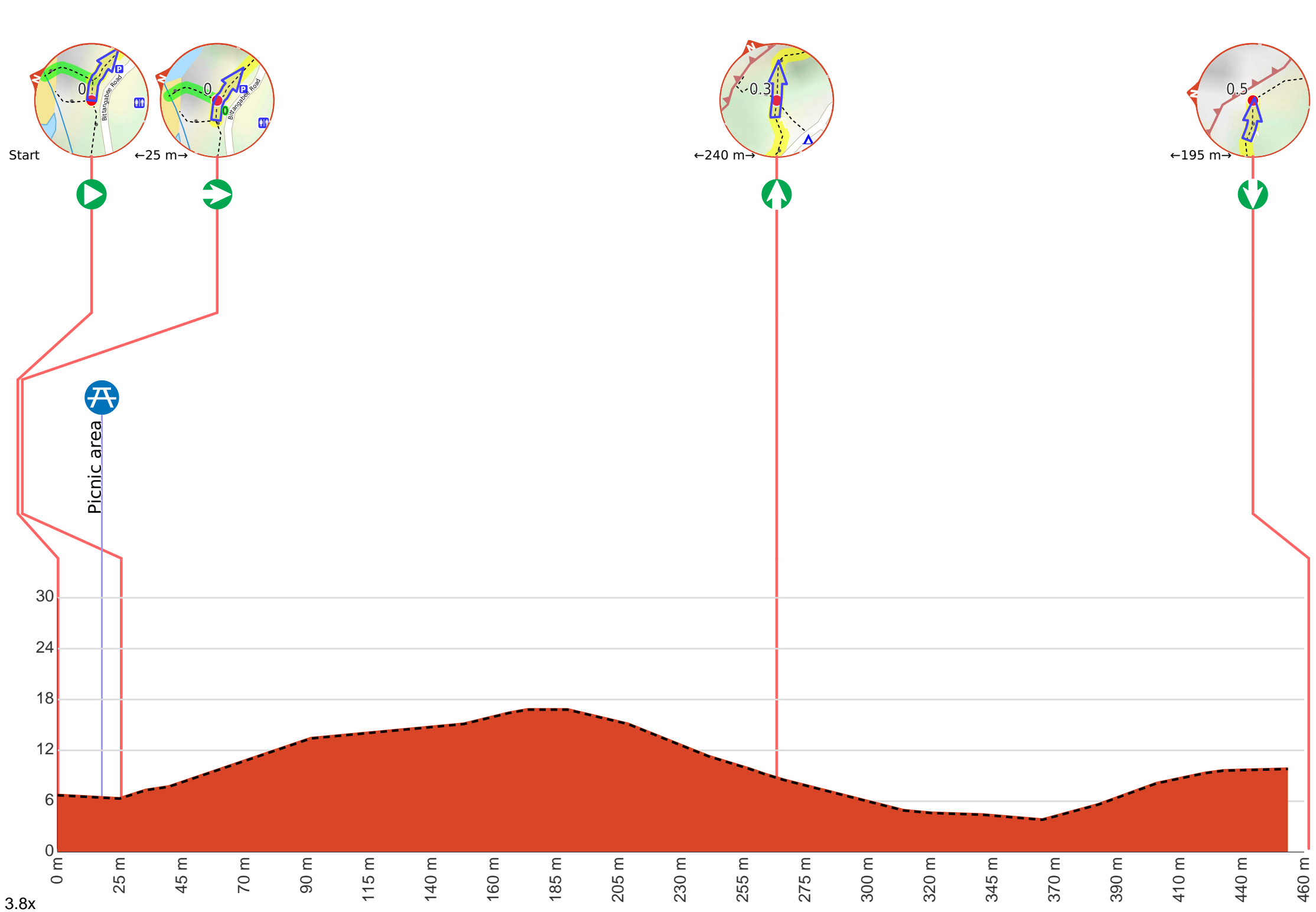
- Tell someone you trust where you are going and what to do if you are late returning
- Have adequate equipment, supplies, skills & knowledge to undertake this journey safely
- Consider weather forecasts, park/track closures & fire dangers
- Can respond to emergencies & call for help at any point
- Are healthy and fit enough for this journey

If not, change plans and stay safe. It is okay to delay and ask people for help.

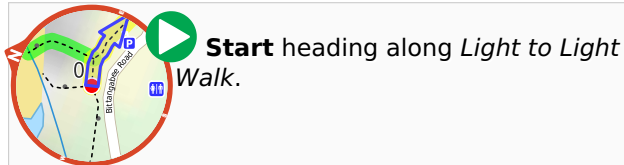
Share  
[Bushwalk.com](https://bushwalk.com/j/PP7YES)  
[/j/PP7YES](https://bushwalk.com/j/PP7YES)





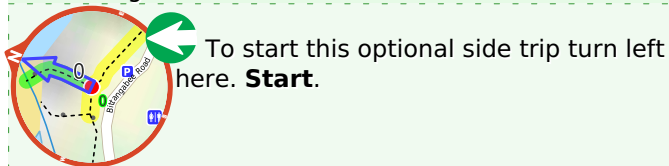


**Getting started:** From the picnic area, the walk follows the sign to 'Camping Area 500m', keeping the car park on your right. The track leads below the road (above on the right) for some time, following the arrow markers to a signposted intersection next to the log road barriers.

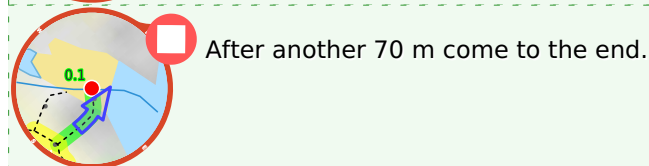


**Start** heading along *Light to Light Walk*.

**Start of an optional side trip:** An optional side trip to Bittangabee Beach.



To start this optional side trip turn left here. **Start.**



After another 70 m come to the end.

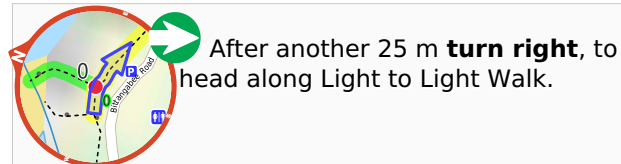
About 15 m past the end is "Bittangabee Bay Beach".



Bittangabee Bay Beach, Ben Boyd National Park, is a small beach at the south-western corner of the bay. The beach can be accessed by a short walk from Bittangabee picnic area in Ben Boyd National Park. The yellow sand beach has a small creek and lagoon behind. The beach also has rock platforms at each end and is fairly well-protected from swells, being tucked away in the bay. The historic storehouse is visible on the shore to the right.

Turn around and retrace your steps back the 70 m to the main route.

Back at the main route veer left and follow on from the 25 m waypoint.

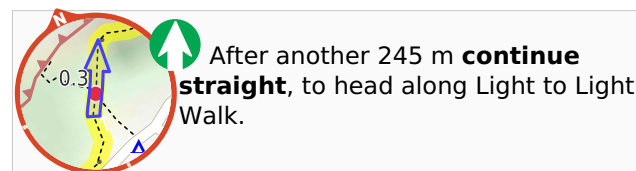


After another 25 m **turn right**, to head along Light to Light Walk.

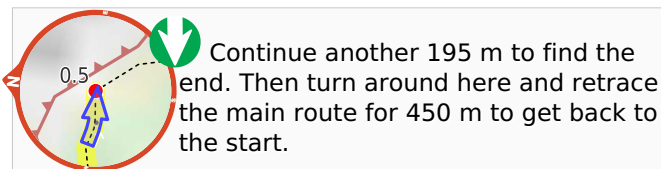
Bittangabee Bay Picnic Area (about 7 m back from the start).



Bittangabee Bay Picnic Area is near Bittangabee Bay and camp area in Ben Boyd National Park. The picnic area is a day-use only area with a few picnic tables, an electric BBQ and a pit toilet. There is a reasonable amount of natural shade, and is close to a car park. There is short walk to the beach and ruins at Bittangabee Bay. The picnic area is well signposted on the loop road near the Bittangabee camping area.



After another 245 m **continue straight**, to head along Light to Light Walk.



Continue another 195 m to find the end. Then turn around here and retrace the main route for 450 m to get back to the start.

About 20 m past the end is "Southern Bittangabee Point lookout".



Southern Bittangabee Point lookout is an unofficial lookout on the southern headland forming the entrance to Bittangabee Bay in Ben Boyd National Park. The lookout is not fenced or signposted and does not have any facilities. The lookout provides a view across the mouth of Bittangabee Bay and a short way down the coast to the south. There is also a view of the red rock platform below, forming a picturesque contrast with the ocean on sunny days.