



# Carinyah Circuit



2 h to 3 h



1 h to 1 h 45 min



15.2 km  
Circuit

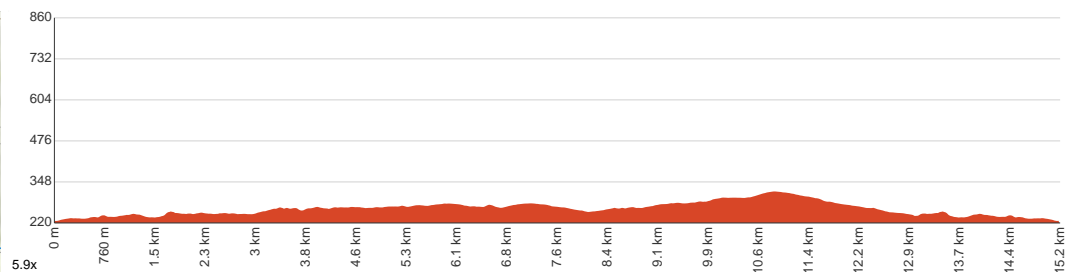
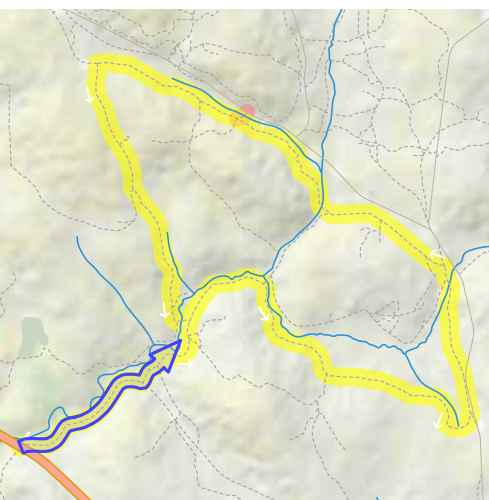


↑ 243 m  
↓ 243 m



Moderate track

Starting from the car park on Brookton Highway, Karragullen, this walk takes you on a circuit along Kangaroo Gulley and Stone Creek via the Carinyah Trail. The Carinyah Circuit is a moderately easy loop that joins the epic and adventurous Munda Biddi Trail. Here you can walk or cycle along Kangaroo Gulley amidst jarrah and marri forest with granite outcrops and an understory of balga and banksia. The Carinyah Circuit consists mainly of wide 4WD tracks with a generally firm surface, and for around half its length is shared with the Munda Biddi Trail. The loop is clearly signposted and can be done in either direction. The gradient is mostly gently undulating with a few steeper sections and very few natural obstacles or technical trail features. Keep an eye out for loose dust and gravel as it gets pretty dry over the summer months. The trail is a shared by walkers and cyclists, so consideration has to be taken for other users. Let us begin by acknowledging the Traditional Custodians of the land on which we travel today, and pay our respects to their Elders past and present.

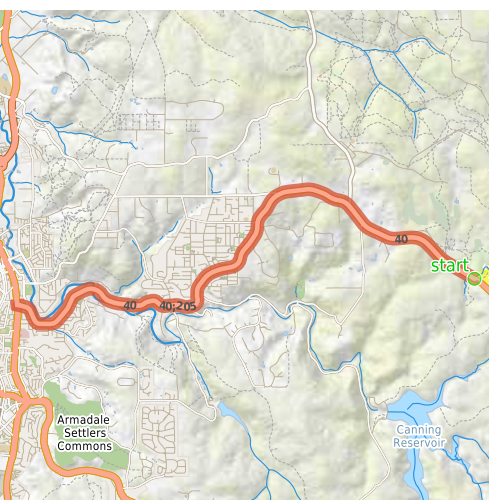


Class 3 of 6  
Formed track, with some branches and other obstacles

Quality of track	Clear and well formed track or trail (2/6)
Gradient	Gentle hills with occasional steps (2/6)
Signage	Directional signs along the way (3/6)
Infrastructure	Limited facilities, not all cliffs are fenced (3/6)
Experience Required	Some bushwalking experience recommended (3/6)
Weather	Storms may impact on navigation and safety (3/6)

**Getting to the start:** From Albany Highway, 30

- Turn on to Brookton Highway, 40 then drive for 16.5 km
- Turn left and drive for another 7 m



## Before you start any journey ensure you;

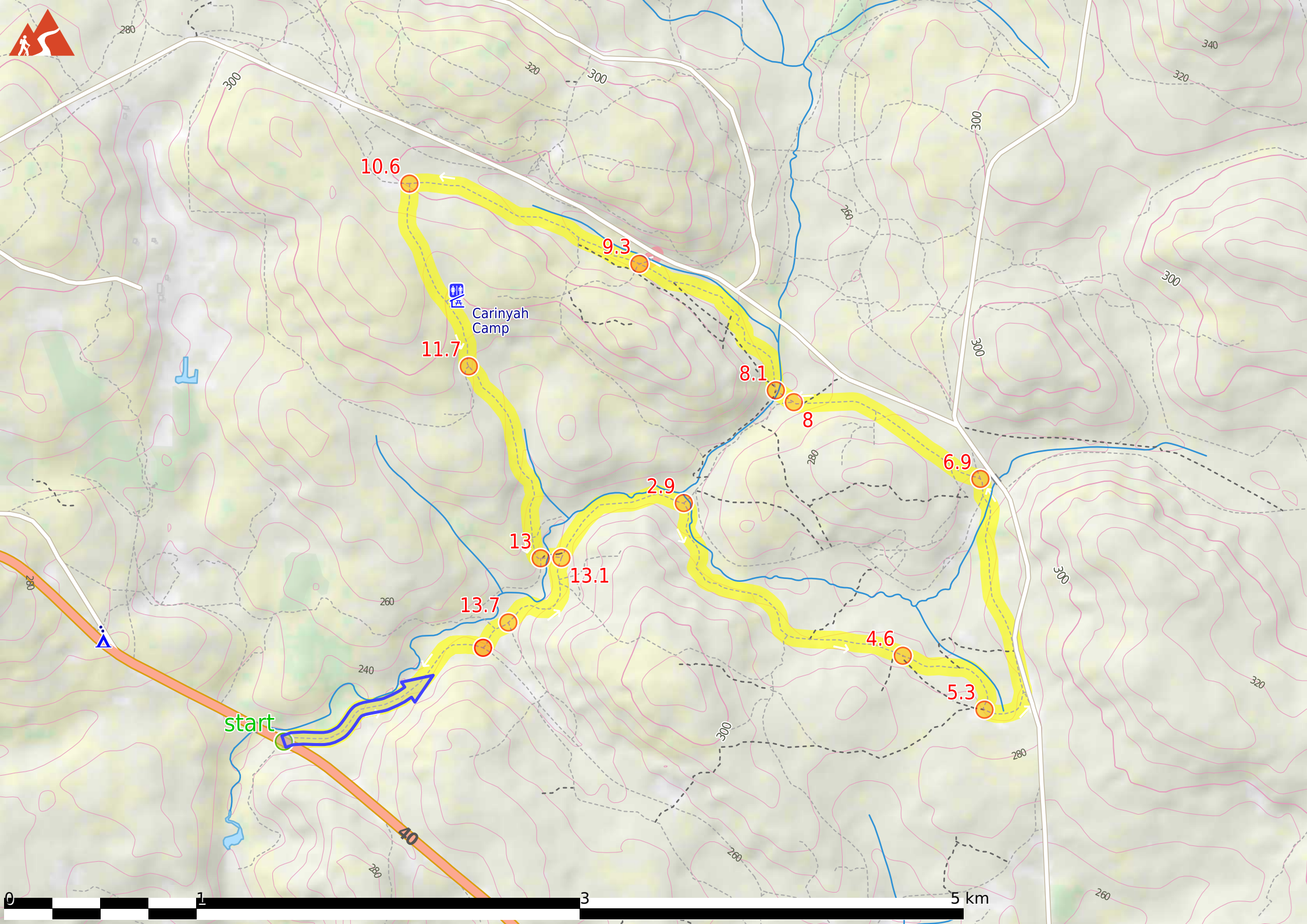
- Tell someone you trust where you are going and what to do if you are late returning
- Have adequate equipment, supplies, skills & knowledge to undertake this journey safely
- Consider weather forecasts, park/track closures & fire dangers
- Can respond to emergencies & call for help at any point
- Are healthy and fit enough for this journey

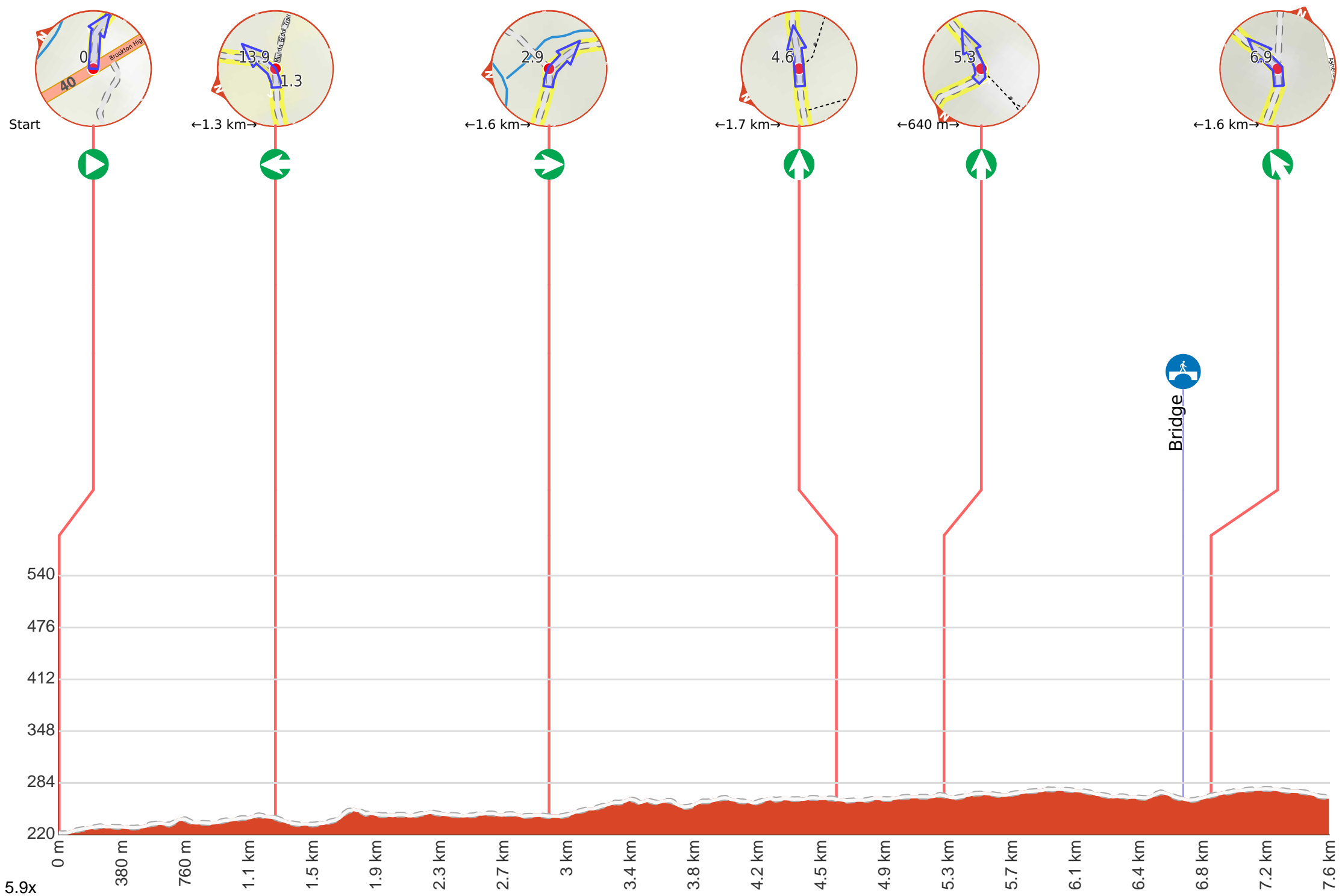
If not, change plans and stay safe. It is okay to delay and ask people for help.

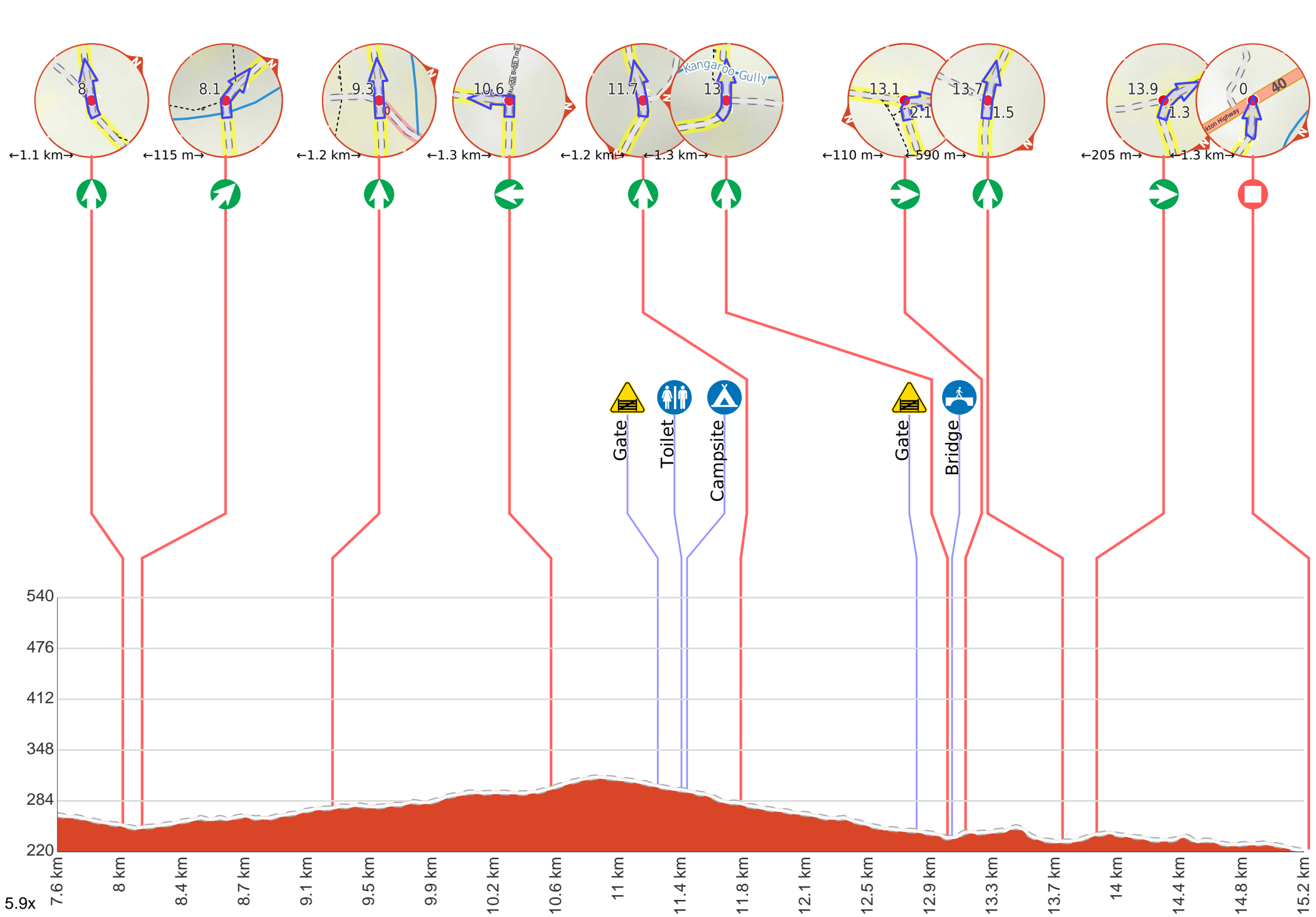
Share

[Bushwalk.com  
/i/PHI02Z](https://bushwalk.com.au/PHI02Z)



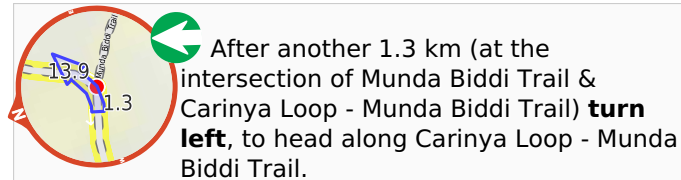
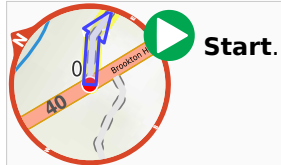








**Getting started:** From Brookton Highway (4.06km southeast of intersection with Canning Road), head along the wide dirt trail into the forest, moving away from the road. Follow the road as it veers right then meanders along Kangaroo Gully (to the left). 2.07km into the walk, keep right at the 3-way intersection to continue along the Carinyah Circuit (counterclockwise).

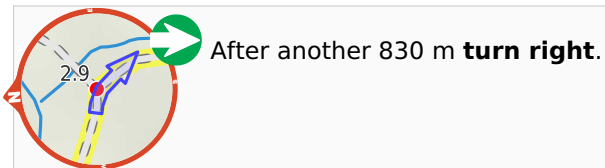


After another 130 m **continue straight**, to head along Carinya Loop - Munda Biddi Trail.

After another 80 m **continue straight**, to head along Carinya Loop - Munda Biddi Trail.

After another 460 m **continue straight**, to head along Carinya Loop - Munda Biddi Trail.

After another 130 m **continue straight**.



After another 1.1 km **continue straight**.

After another 120 m **continue straight**.

After another 450 m **continue straight**.

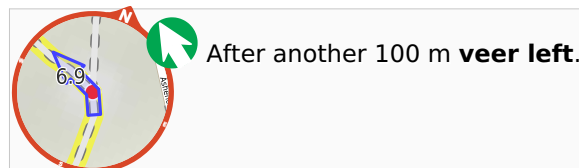


After another 290 m **continue straight**.

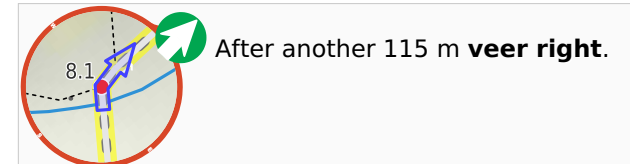
After another 250 m **continue straight**.

After another 890 m cross the bridge (about 20 m long)

After another 40 m **continue straight**.

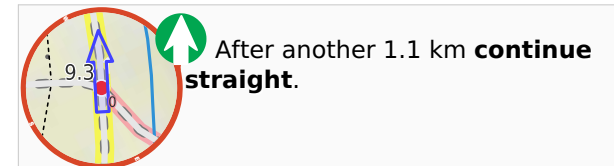
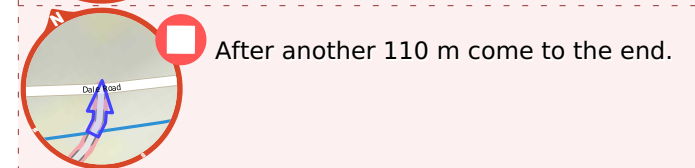


After another 680 m **continue straight**.

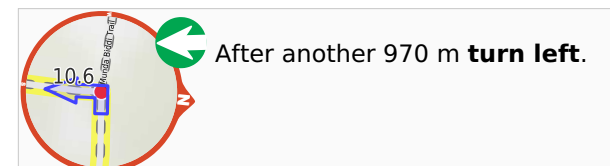


After another 25 m **continue straight**.

**Start of an alternate access route:** An alternate access point from/to Dale Road.



After another 360 m **continue straight**.



After another 650 m head through/around the gate.

After another 145 m pass the toilet (95 m on your left).

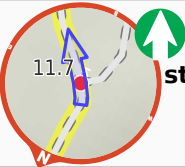


After another 35 m find the "Carinyah Campsite" (95 m on your left).

The Carinyah Campsite serves as an overnight camping spot on the Munda Biddi Trail and is a great place to stop and rest halfway around the circuit. The campsite offers a basic unenclosed shelter, tables, toilets, bike racks and an untreated water tank.



**Continue straight.**



After another 410 m **continue straight.**



After another 1.1 km head through/around the gate.



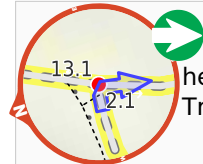
After another 45 m **continue straight.**



After another 140 m **continue straight.**



After another 30 m cross the bridge (about 25 m long)



After another 60 m **turn right**, to head along Carinya Loop - Munda Biddi Trail.



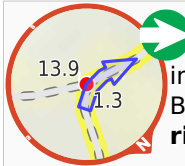
After another 155 m **continue straight**, to head along Carinya Loop - Munda Biddi Trail.



After another 430 m **continue straight**, to head along Carinya Loop - Munda Biddi Trail.



After another 80 m **continue straight**, to head along Carinya Loop - Munda Biddi Trail.



After another 130 m (at the intersection of Carinya Loop - Munda Biddi Trail & Munda Biddi Trail) **turn right.**



After another 1.3 km come to the end.