



Mount Matheson Loop

(Bundjalung Country)

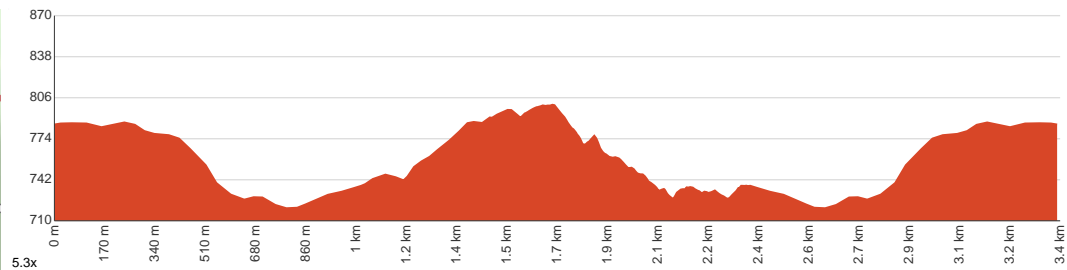
 1 h 30 min to 2 h


3.4 km
Circuit


↑ 205 m
↓ 205 m


Moderate track

Starting from Mount Nardi picnic area this circuit walk takes you through a rainforest to the top of Mount Matheson. Let us begin by acknowledging the Bundjalung people, Traditional Custodians of the land on which we travel today, and pay our respects to their Elders past and present.



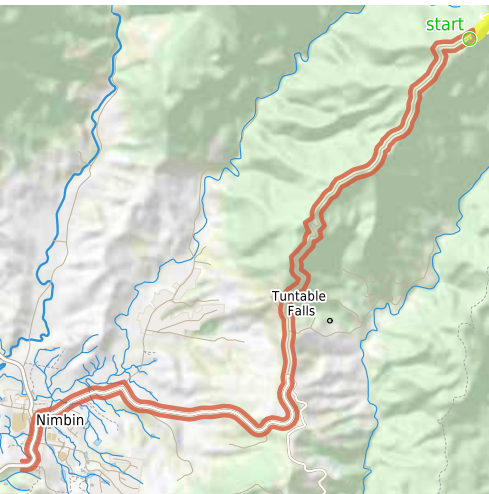
Class 3 of 6

Formed track, with some branches and other obstacles

Quality of track	Formed track, with some branches and other obstacles (3/6)
Gradient	Short steep hills (3/6)
Signage	Directional signs along the way (3/6)
Infrastructure	Limited facilities, not all cliffs are fenced (3/6)
Experience Required	Some bushwalking experience recommended (3/6)
Weather	Storms may impact on navigation and safety (3/6)

Getting to the start: From Nimbin Road, 32

- Turn on to Sibley Street then drive for 5.1 km
- Continue onto Newton Drive and drive for another 6.9 km
- Turn sharp right and drive for another 25 m



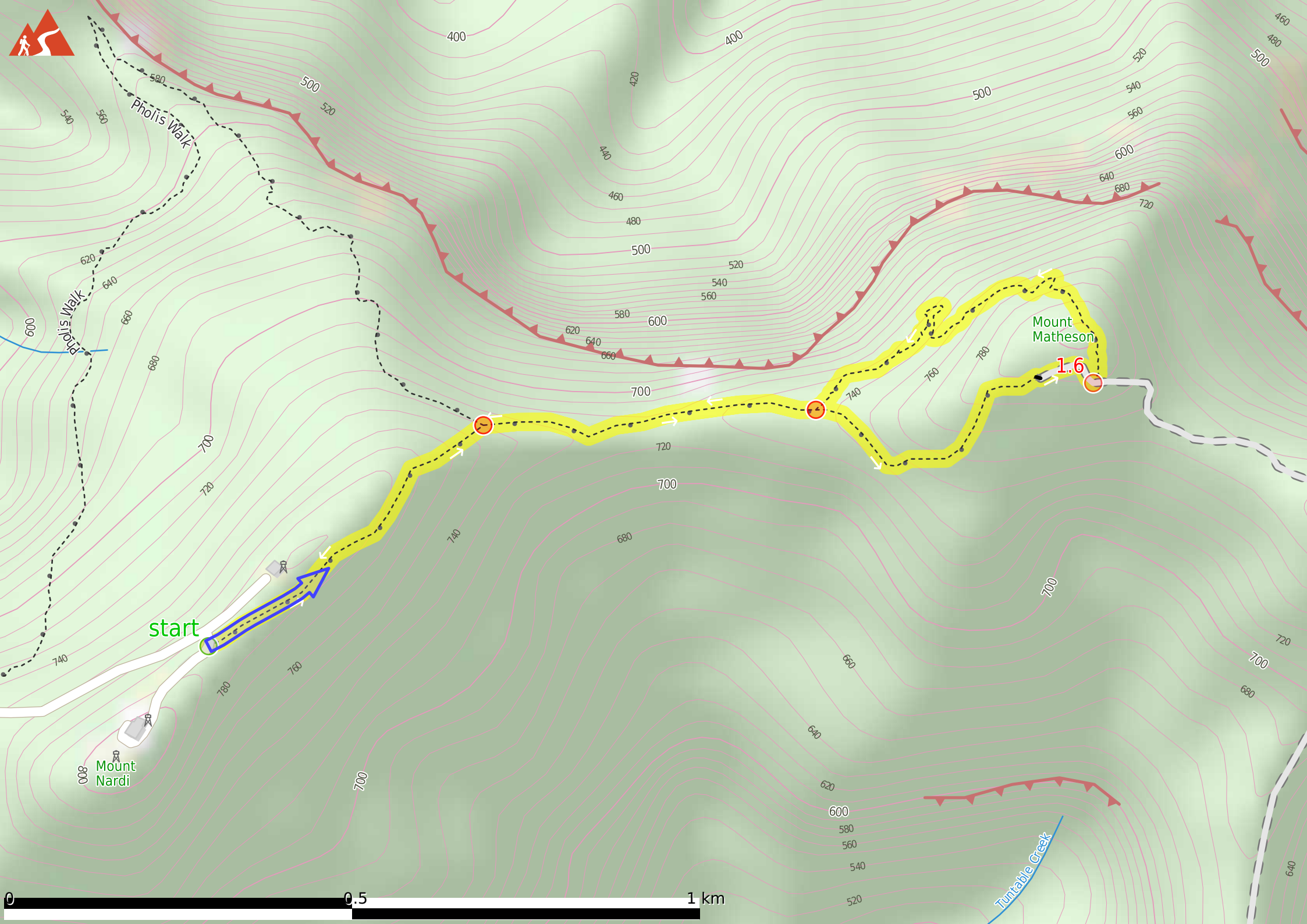
Before you start any journey ensure you;

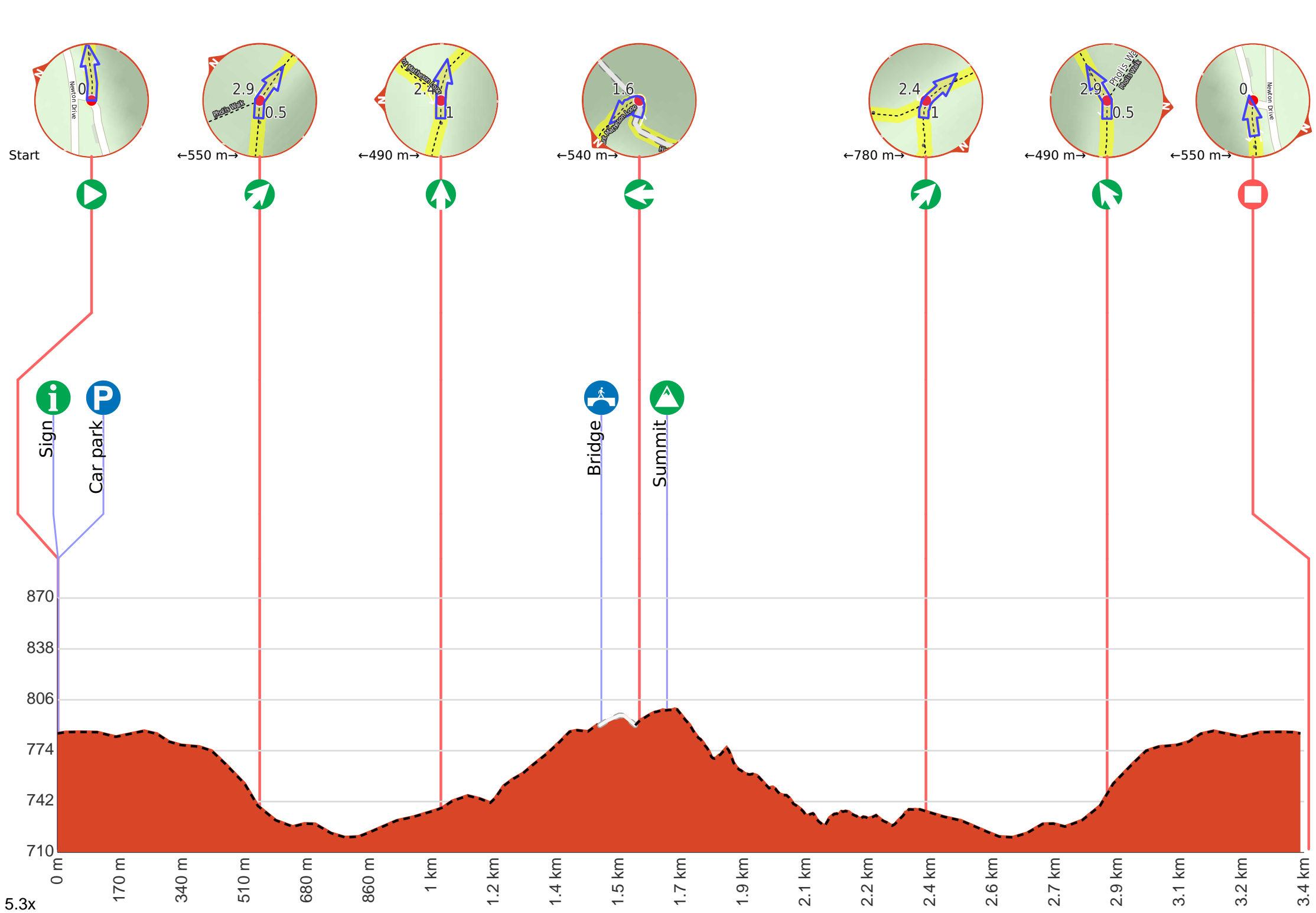
- Tell someone you trust where you are going and what to do if you are late returning
- Have adequate equipment, supplies, skills & knowledge to undertake this journey safely
- Consider weather forecasts, park/track closures & fire dangers
- Can respond to emergencies & call for help at any point
- Are healthy and fit enough for this journey

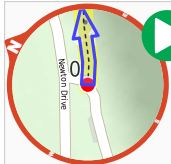
If not, change plans and stay safe. It is okay to delay and ask people for help.

Share
[Bushwalk.com](https://bushwalk.com/j/OV4FQ9)
[/j/OV4FQ9](https://bushwalk.com/j/OV4FQ9)









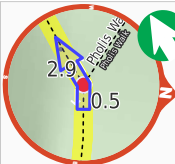
Start.



Find the sign at the start.



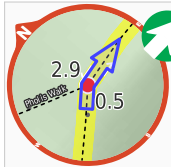
Find the car park at the start.



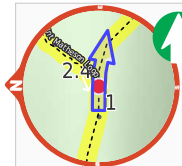
After another 490 m **veer left.**



After another 550 m come to the end.



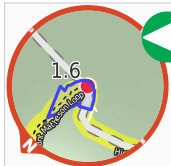
After another 550 m **veer right.**



After another 490 m **continue straight.**



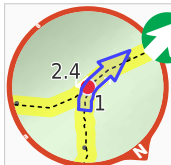
After another 440 m cross the bridge (about 7 m long)



After another 95 m **turn left.**



After another 75 m pass the "Mount Matheson" (9 m on your left).



After another 710 m **veer right.**