



Pheasants Peak Walking Track

(Ngarigo Country)

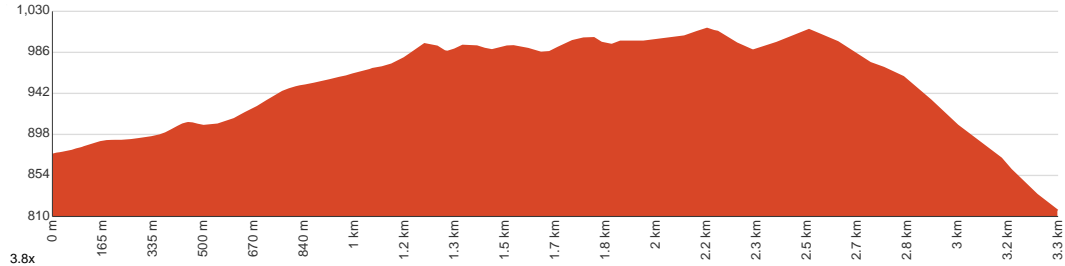
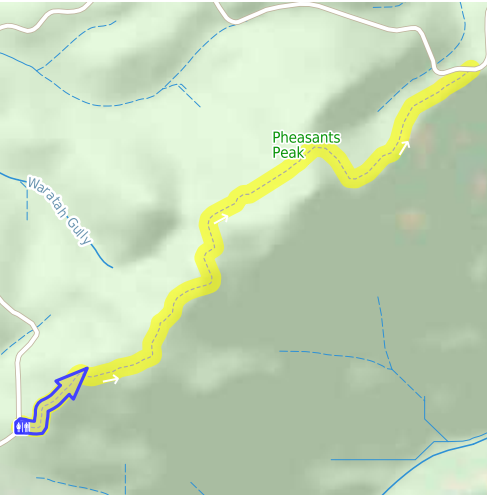
 2 h 30 min to 3 h 45 min


6.7 km
Return

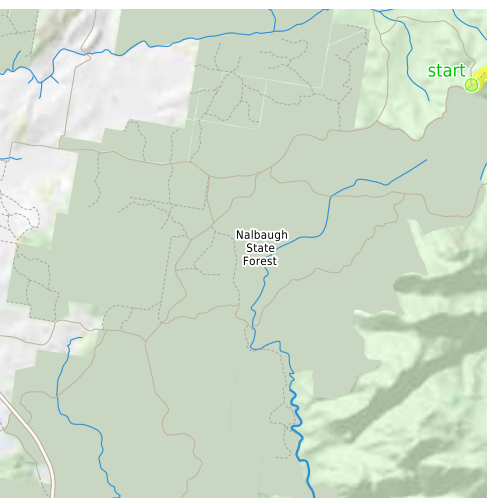

↑ 436 m
↓ 436 m

 4
Hard track

This walk will take you through the forest to the summit of Pheasants Peak for stunning views over the Monaro Plains and the Snowy Mountains. Let us begin by acknowledging the Ngarigo people, Traditional Custodians of the land on which we travel today, and pay our respects to their Elders past and present.



Class 4 of 6 Rough track, where fallen trees and other obstacles are likely	
Quality of track	Formed track, with some branches and other obstacles (3/6)
Gradient	Very steep (4/6)
Signage	Minimal directional signs (4/6)
Infrastructure	Limited facilities (such as cliffs not fenced, significant creeks not bridged) (4/6)
Experience Required	Some bushwalking experience recommended (3/6)
Weather	Foretasted & unexpected storms and severe weather may impact on navigation and safety (4/6)



Getting to the start: From Monaro Highway, B23

- Turn on to Messmate Creek Road then drive for 3.3 km
- Turn right onto Southern Access Forest Road and drive for another 860 m
- Turn sharp left onto Coolangubra Forest Way and drive for another 7.6 km
- Turn right onto Waratah Road and drive for another 2.9 km

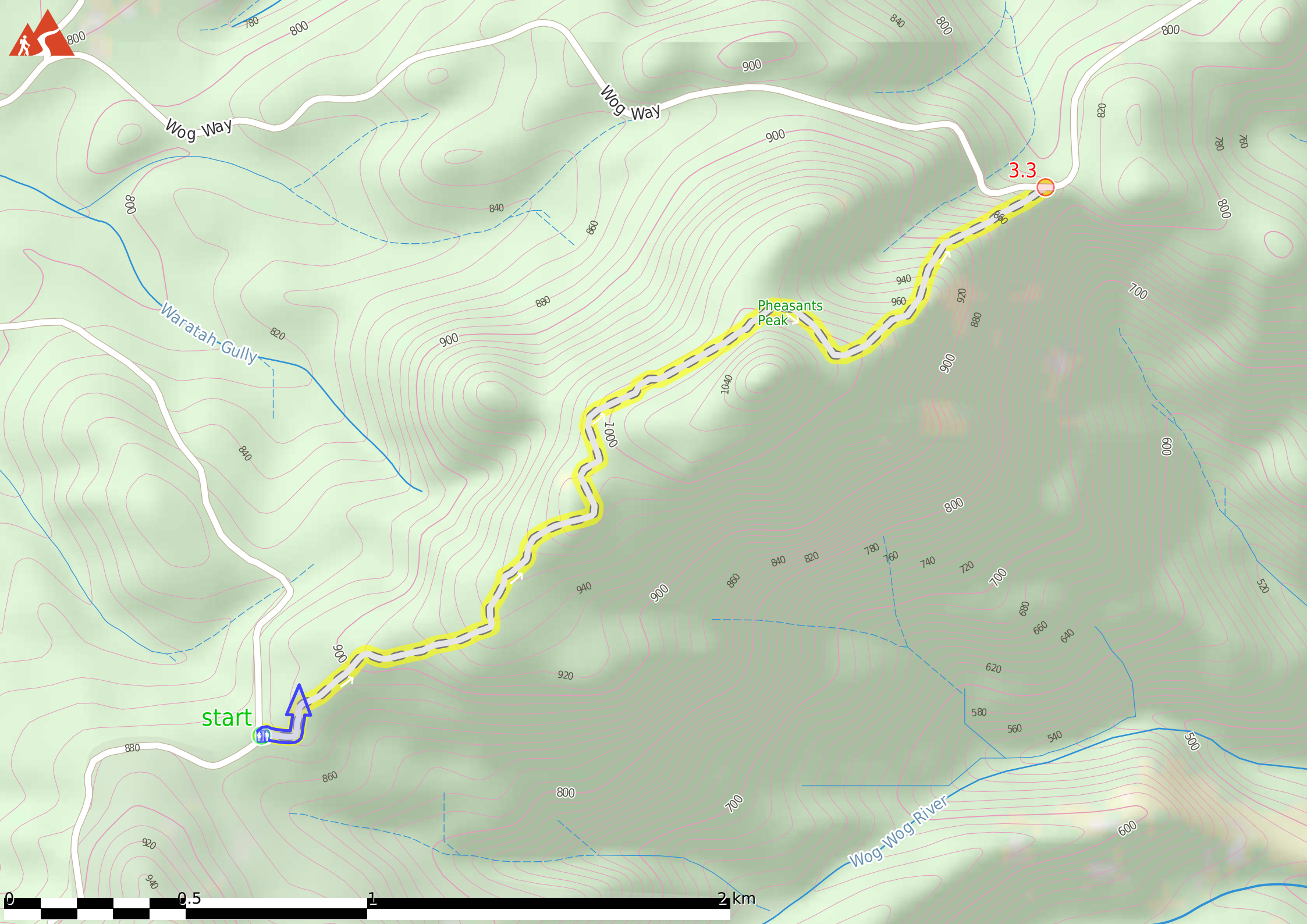
Before you start any journey ensure you;

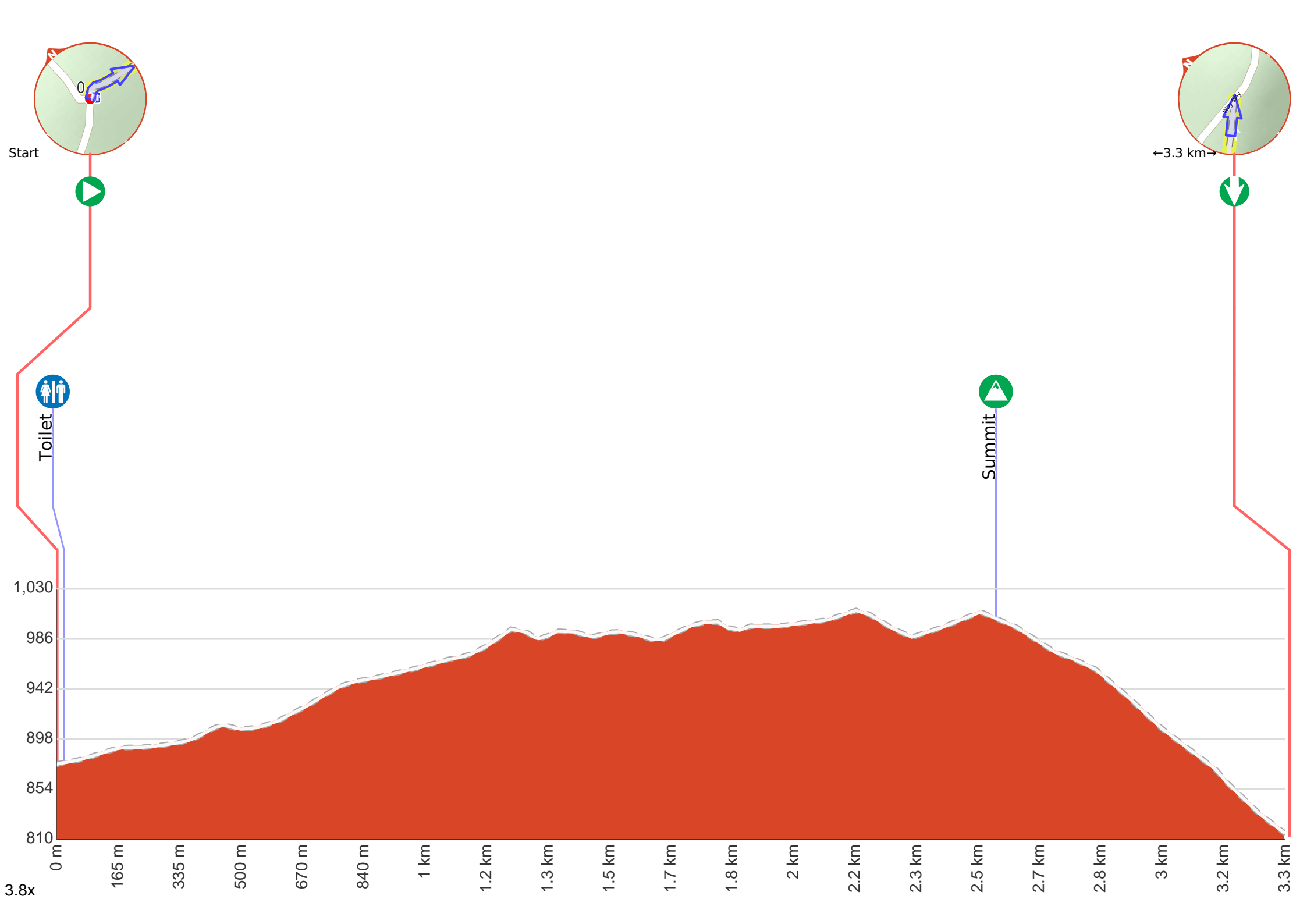
- Tell someone you trust where you are going and what to do if you are late returning
- Have adequate equipment, supplies, skills & knowledge to undertake this journey safely
- Consider weather forecasts, park/track closures & fire dangers
- Can respond to emergencies & call for help at any point
- Are healthy and fit enough for this journey

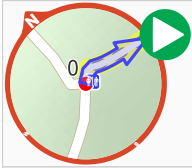
If not, change plans and stay safe. It is okay to delay and ask people for help.

Share
Bushwalk.com
[j/OMX0FT](https://www.bushwalk.com/j/OMX0FT)









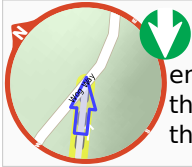
Start.



After 20 m pass the toilet (7 m on your right).



After another 2.5 km pass the "Pheasants Peak"
(25 m on your left).



Continue another 790 m to find the
end. Then turn around here and retrace
the main route for 3.3 km to get back to
the start.