



Walk on Water Walking Track

(Bundjalung Country)

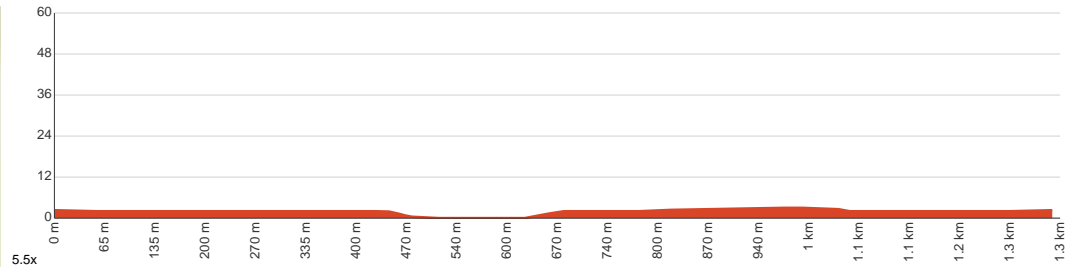
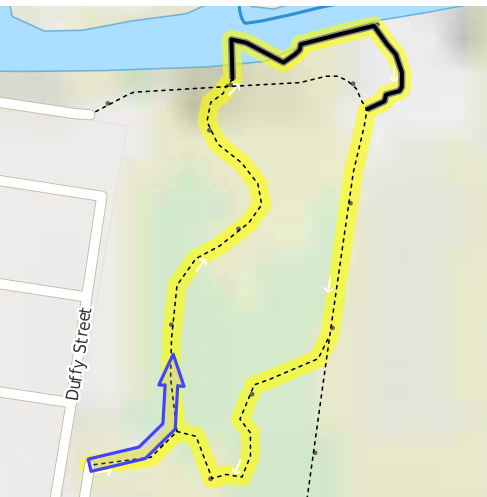
 30 min to 45 min


1.3 km
Circuit


↑ 3 m
↓ 3 m


Hard track

Starting from Minjungbal Aboriginal Cultural Centre this accessible circuit walk invites you to get to know the culture of the Minjungbal people. You can visit Bora Ring, a sacred Aboriginal site, and learn more by following the interpretive signage on the way. Let us begin by acknowledging the Bundjalung people, Traditional Custodians of the land on which we travel today, and pay our respects to their Elders past and present.



Class 4 of 6
Rough track, where fallen trees and other obstacles are likely

Quality of track	Smooth and hardened path (1/6)
Gradient	Flat, no steps (1/6)
Signage	Minimal directional signs (4/6)
Infrastructure	Limited facilities (such as cliffs not fenced, significant creeks not bridged) (4/6)
Experience Required	No experience required (2/6)
Weather	Foretasted & unexpected storms and severe weather may impact on navigation and safety (4/6)

Getting to the start: From

- Turn on to then drive for 690 m
- At roundabout, take exit 2 onto Tweed Valley Way, 40 and drive for another 235 m
- Keep left onto Tweed Valley Way and drive for another 7.7 km
- Keep left onto Northbound Offramp and drive for another 610 m
- At roundabout, take exit 1 onto Minjungbal Drive and drive for another 1.1 km
- Turn right onto Kirkwood Road and drive for another 440 m
- Turn left and drive for another 65 m

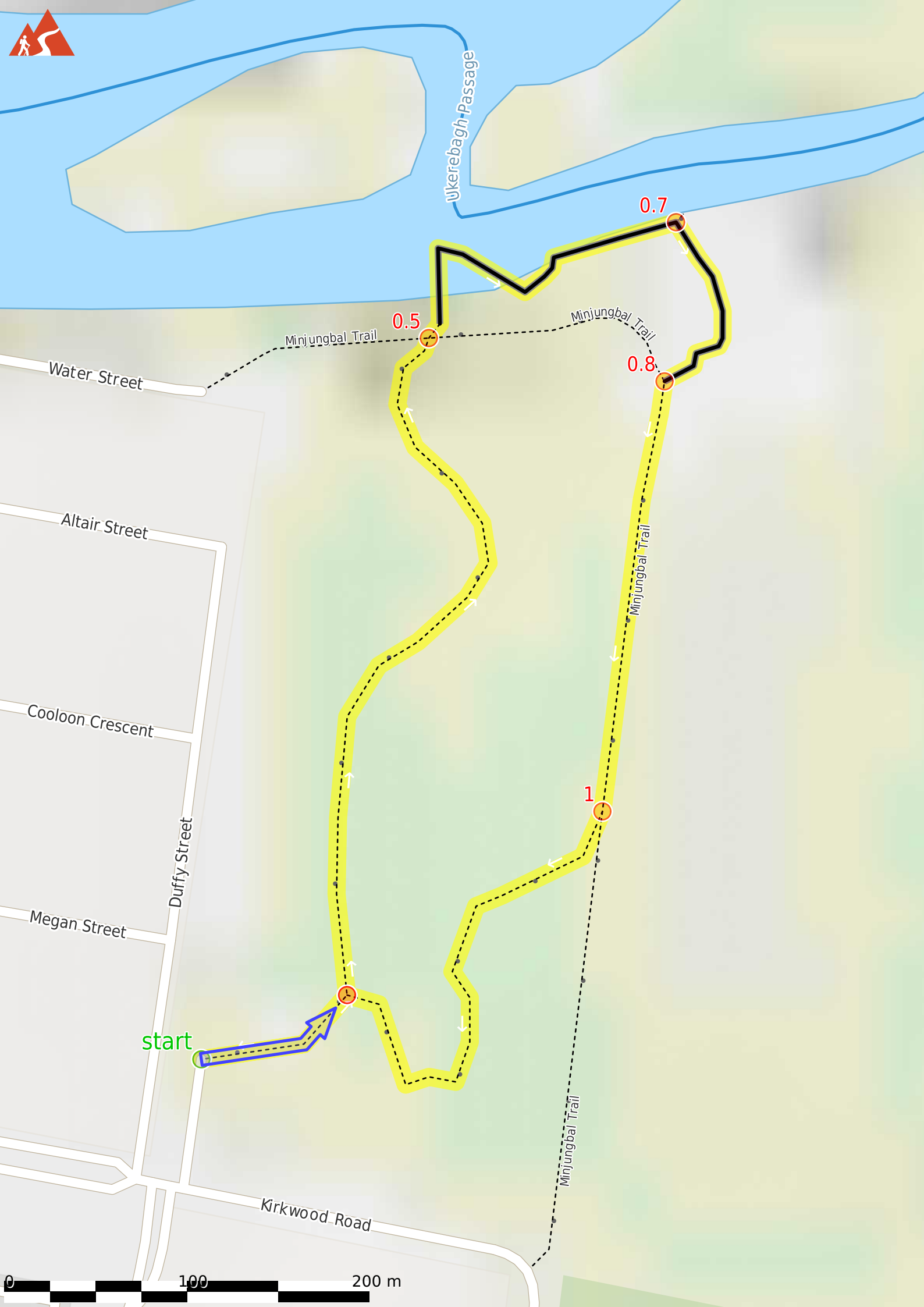
Before you start any journey ensure you;

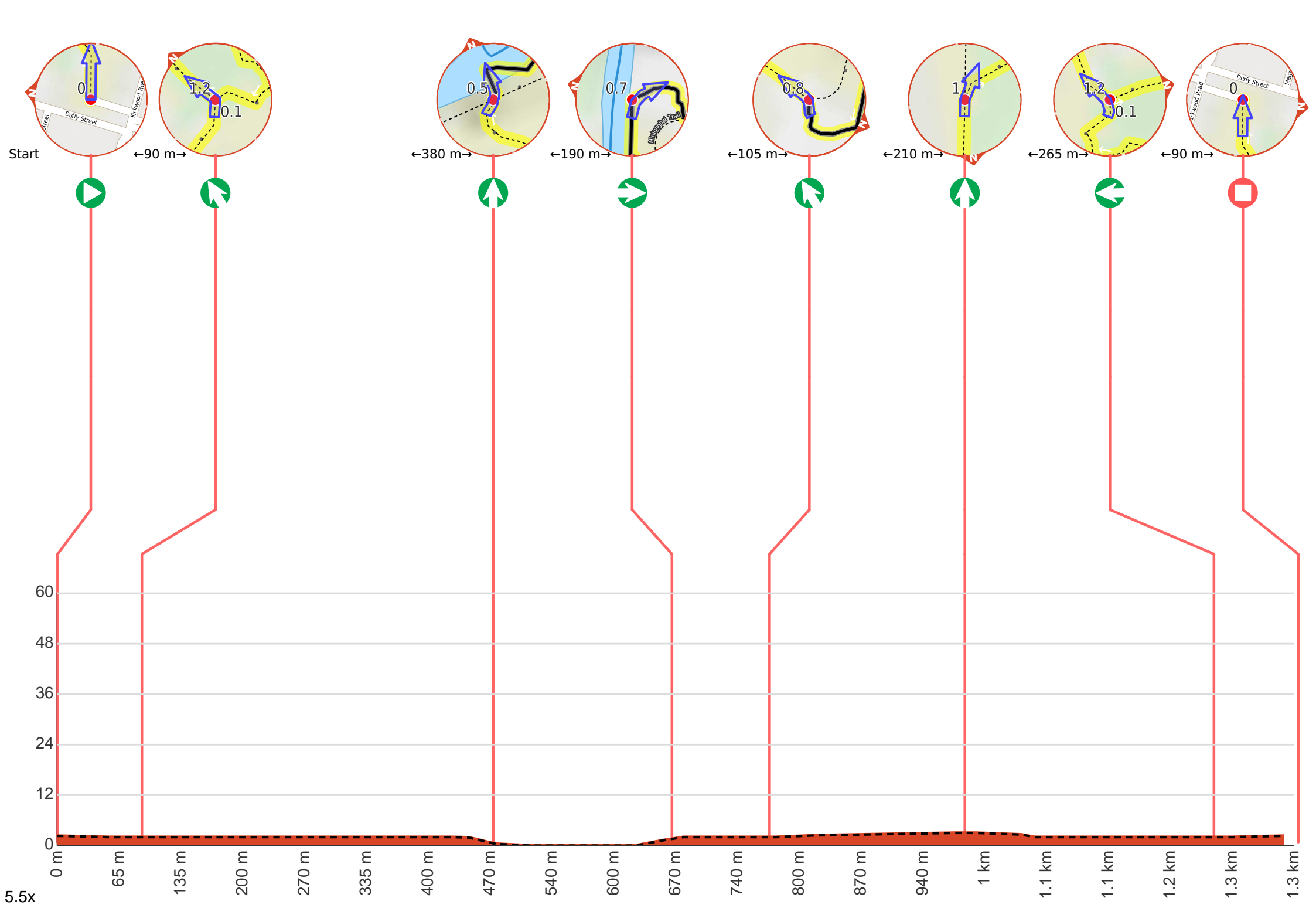
- Tell someone you trust where you are going and what to do if you are late returning
- Have adequate equipment, supplies, skills & knowledge to undertake this journey safely
- Consider weather forecasts, park/track closures & fire dangers
- Can respond to emergencies & call for help at any point
- Are healthy and fit enough for this journey

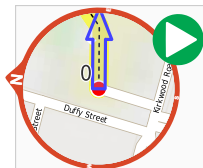
If not, change plans and stay safe. It is okay to delay and ask people for help.

Share
[Bushwalk.com](https://bushwalk.com/j/O0R5OC)
[/j/O0R5OC](https://bushwalk.com/j/O0R5OC)









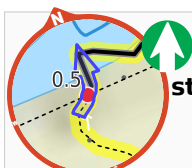
Start.



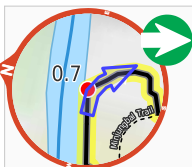
After another 90 m come to the end.



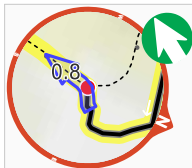
After another 90 m **veer left.**



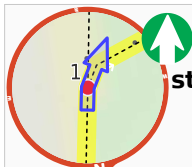
After another 380 m **continue straight.**



After another 190 m **turn right.**



After another 105 m **veer left.**



After another 210 m **continue straight.**



After another 265 m **turn left.**