



Davidson Hill Circuit

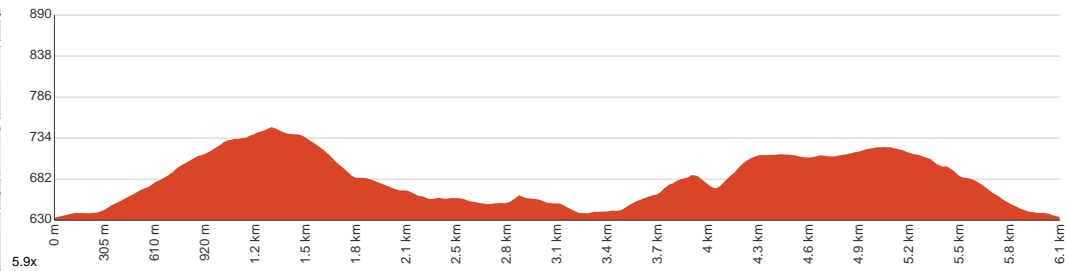
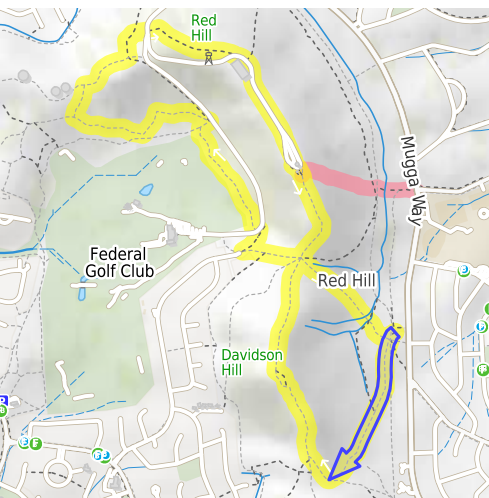
 2 h to 3 h


6.1 km
Circuit


↑ 235 m
↓ 233 m

 3
Moderate track

Starting from the car park near Mugga Way, Red Hill, this walk visits Davidson Hill and the infamous “Tardis” near Red Hill Lookout, goes through the woodlands of Red Hill Nature Reserve and loops back. As you enjoy the views over Canberra throughout the track, don’t forget to stop by and see “The Tardis”(who knows, maybe the infamous doctor is in). Other than that, observe the city from the lookout points, take in the scenery and watch for kangaroos and birds as there are plenty in the reserve. The area tends to be busy on the weekends, so try to schedule it on a weekday if you want to avoid the crowd. Let us begin by acknowledging the Traditional Custodians of the land on which we travel today, and pay our respects to their Elders past and present.

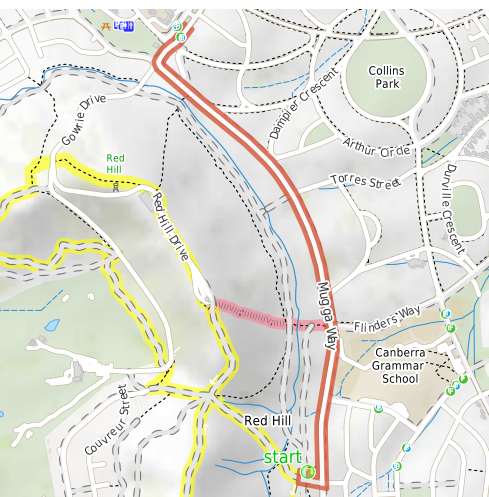


Class 3 of 6
Formed track, with some branches and other obstacles

Quality of track	Clear and well formed track or trail (2/6)
Gradient	Short steep hills (3/6)
Signage	Directional signs along the way (3/6)
Infrastructure	Generally useful facilities (such as fenced cliffs and seats) (2/6)
Experience Required	No experience required (2/6)
Weather	Weather generally has little impact on safety (1/6)

Getting to the start: From Melbourne Avenue

- Turn on to Stonehaven Crescent then drive for 2.1 km
- Turn right and drive for another 85 m
- Turn right and drive for another 40 m



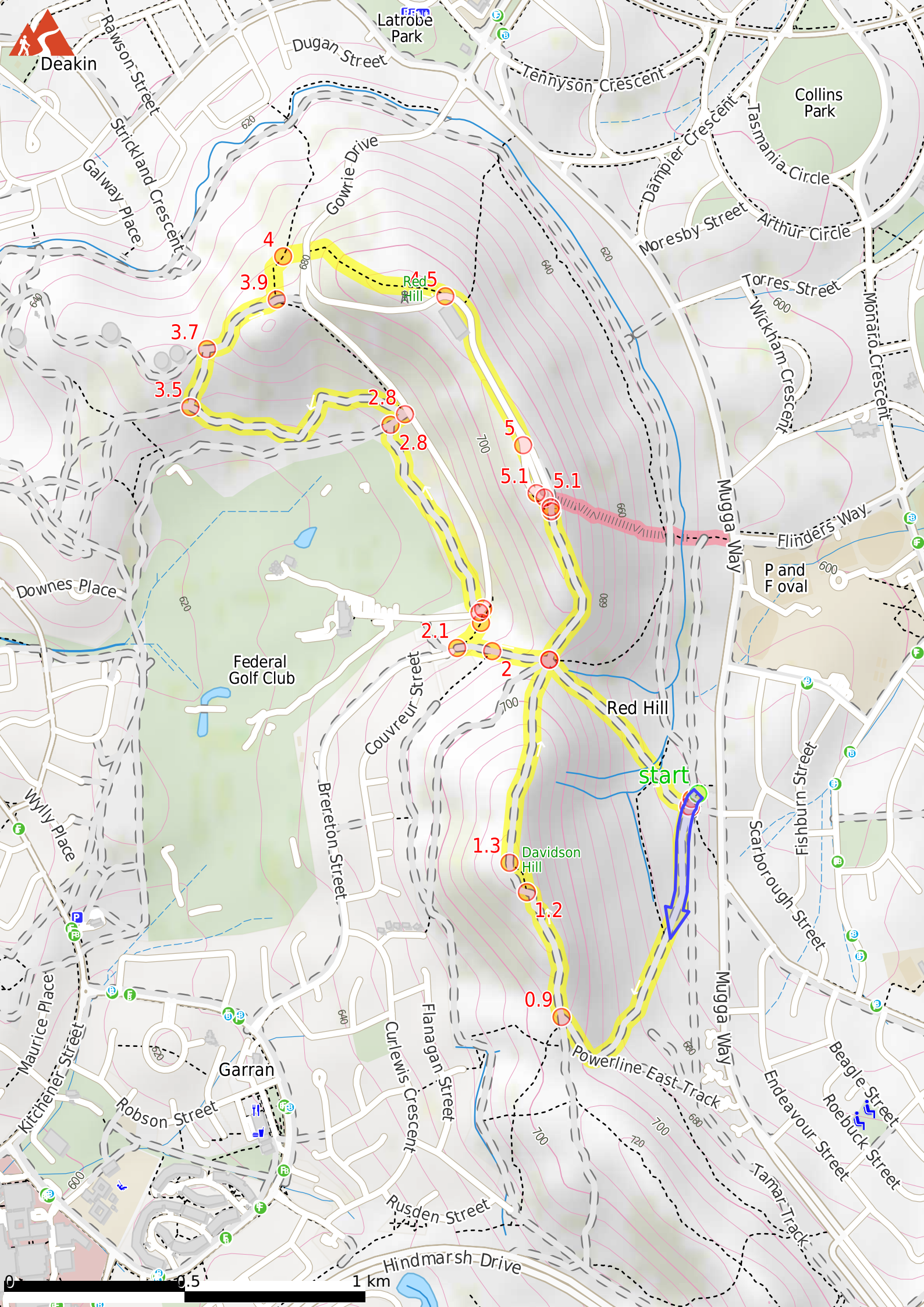
Before you start any journey ensure you;

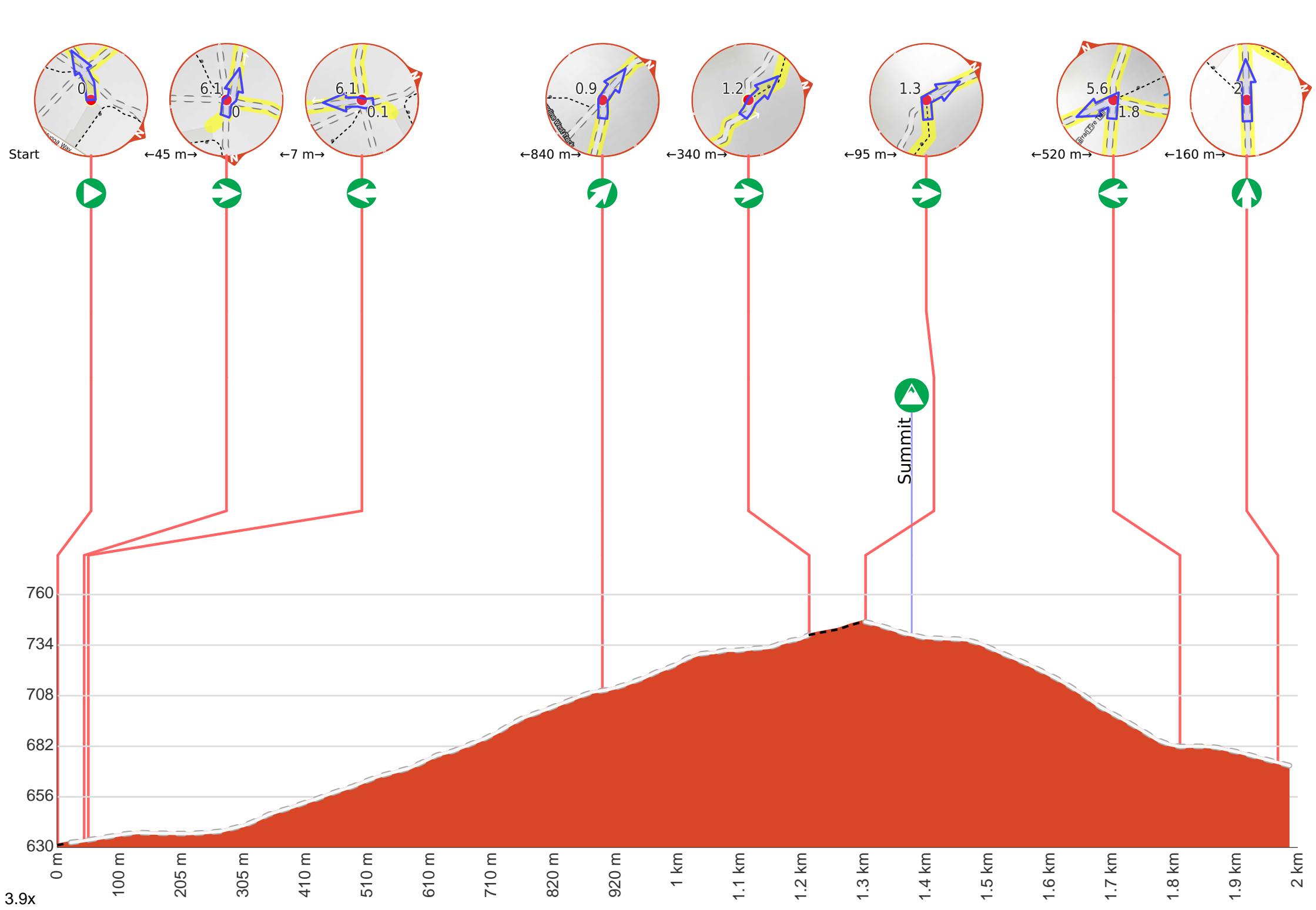
- Tell someone you trust where you are going and what to do if you are late returning
- Have adequate equipment, supplies, skills & knowledge to undertake this journey safely
- Consider weather forecasts, park/track closures & fire dangers
- Can respond to emergencies & call for help at any point
- Are healthy and fit enough for this journey

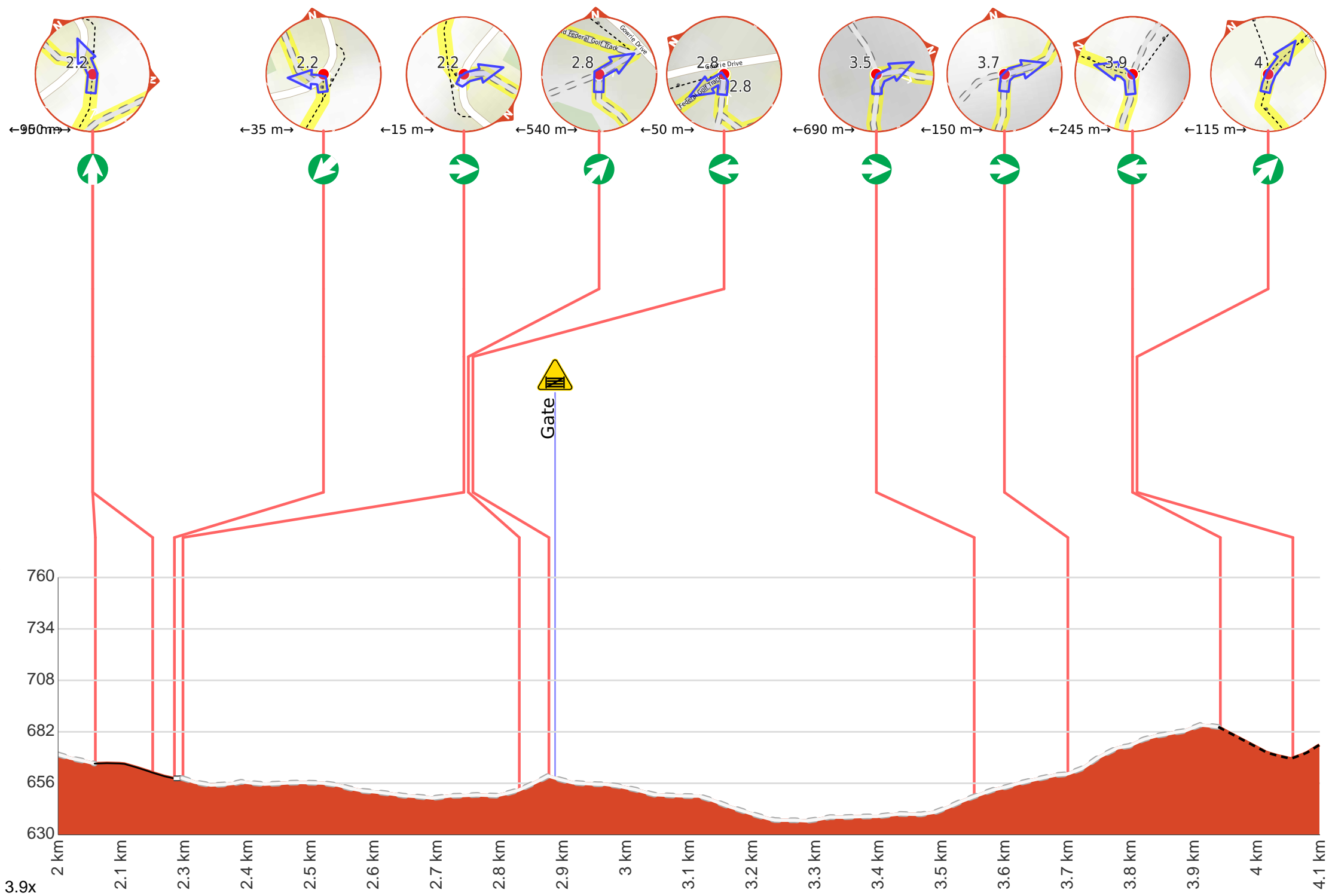
If not, change plans and stay safe. It is okay to delay and ask people for help.

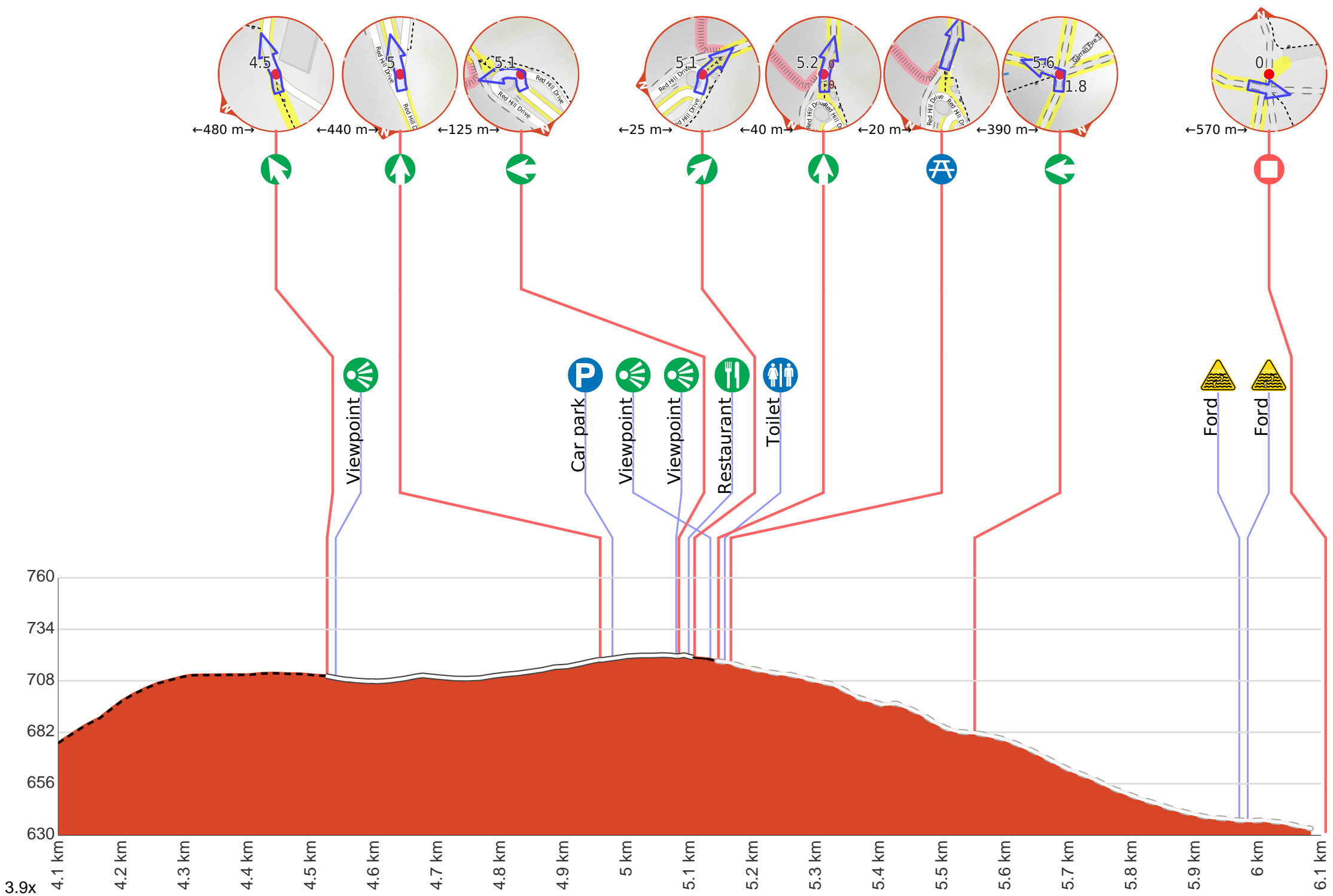
Share
[Bushwalk.com](https://bushwalk.com/j/MQ1K42)
[/j/MQ1K42](https://bushwalk.com/j/MQ1K42)



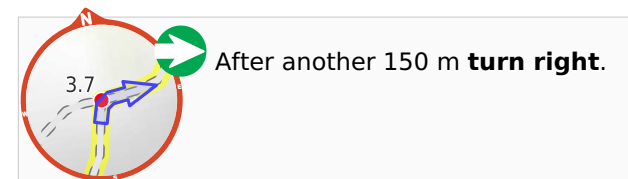
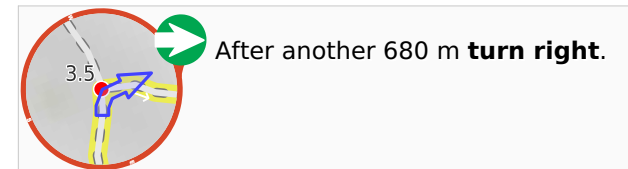
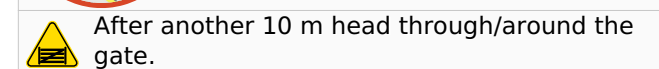
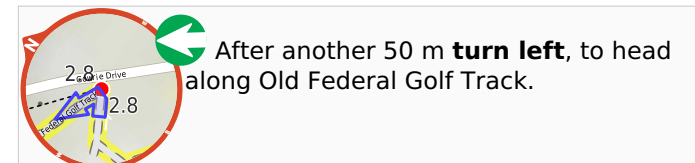
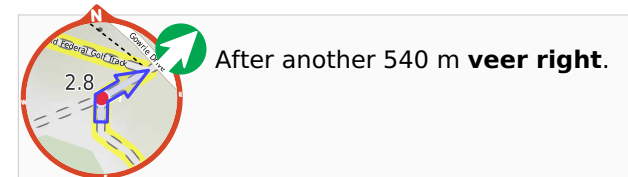
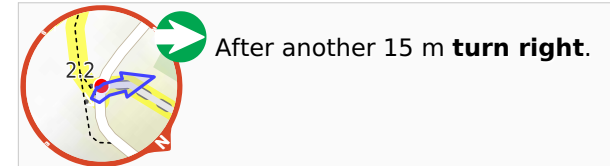
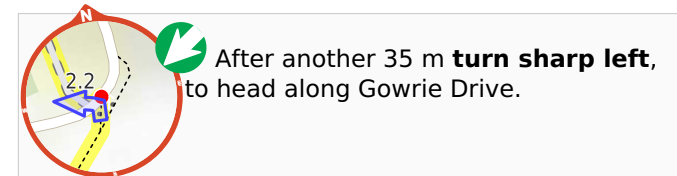
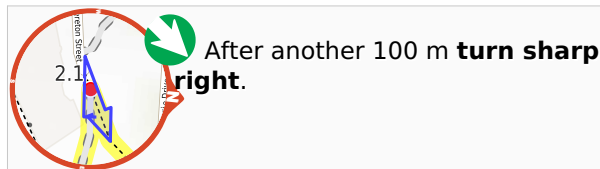
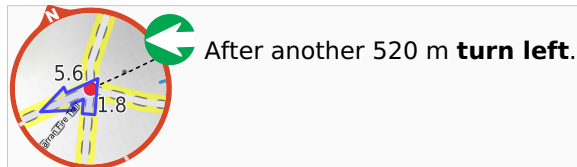
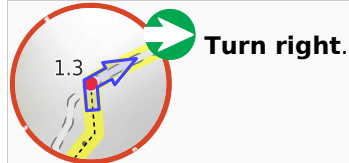
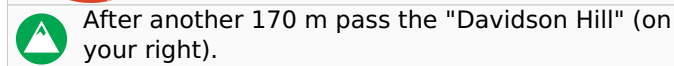
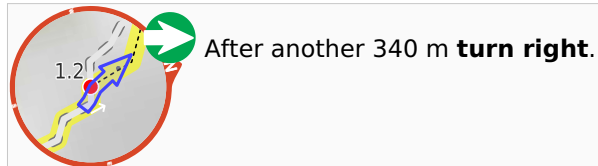
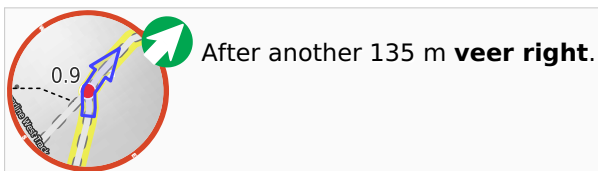
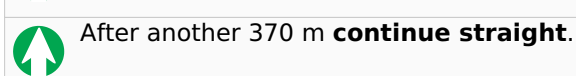
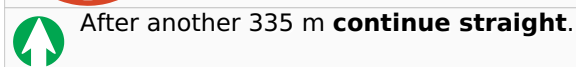
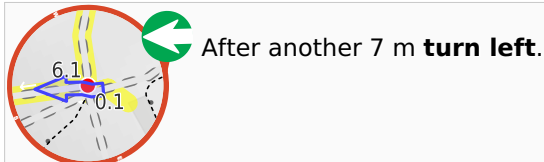


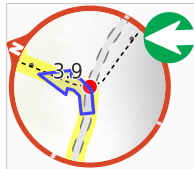




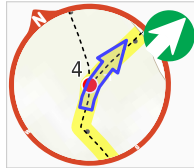


Getting started: Starting from the car park on Mugga Way(235 metres south of intersection with La Perouse Street), head towards the informational signpost with a green roof on top near a metal gate, along the dirt path. Pass through the gap next to the gate and turn left, then join the fire trail as you pass by the said informational signpost, now on your right side. Keep following the dirt fire trail to continue along Davidson Hill Circuit.





After another 245 m **turn left**.



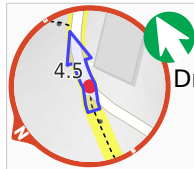
After another 115 m **veer right**.



After another 65 m **continue straight**.



After another 430 m pass the "Red Hill" (40 m on your left).



Veer left, to head along Red Hill Drive.



After another 15 m come to the "Red Hill Lookout" (15 m on your left).



After another 40 m **continue straight**, to head along Red Hill Drive.
You can see The Tardis to your left.



After another 390 m **continue straight**.



After another 20 m to find the car park.



After another 160 m come to the viewpoint (15 m on your right).



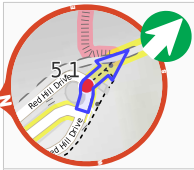
Then come to the viewpoint (10 m on your left).



After another 4 m **turn left**, to head along Red Hill Drive.



After another 15 m pass the "Onred restaurant" (5 m on your left).

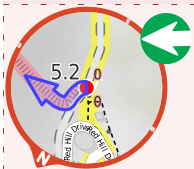


After another 10 m **veer right**.



After another 50 m pass the toilet (7 m on your right).
This toilet is wheelchair accessible.

Start of an alternate access route: An alternate access to/from Mugga Way involving lots of steps and a ford.



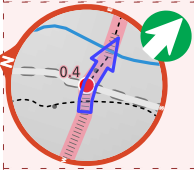
Start.



Then head up the earthen steps (about 370 m long)



Continue straight.



After another 15 m **veer right**.



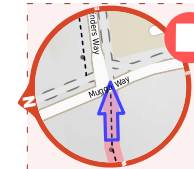
After another 30 m head down the earthen steps (about 20 m long)



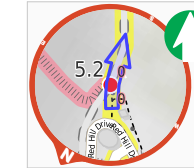
Then cross the ford.



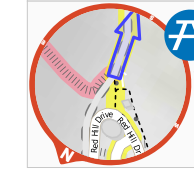
After another 55 m **continue straight**.



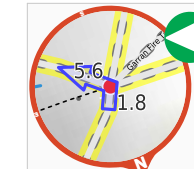
After another 85 m come to the end.



Continue straight.



After another 20 m pass the picnic table (on your left).



After another 390 m **turn left**.



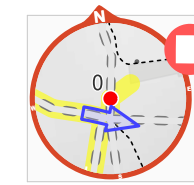
After another 430 m cross the ford.



After another 15 m cross the ford.



After another 105 m **turn left**.



After another 20 m come to the end.