




Mount Tinbeerwah

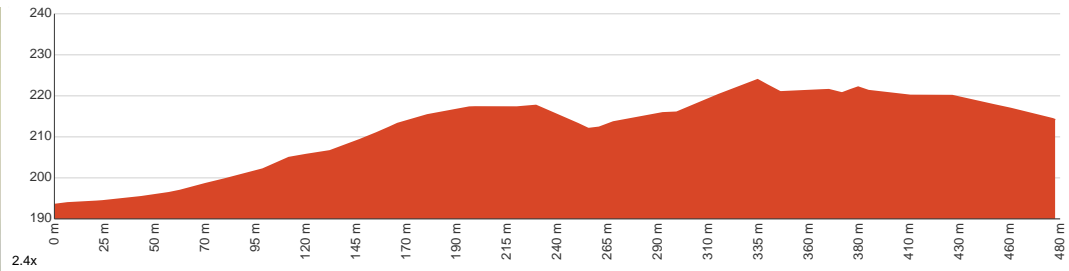
 20 min to 30 min


950 m
Return


↑ 56 m
↓ 56 m

 2
Easy track

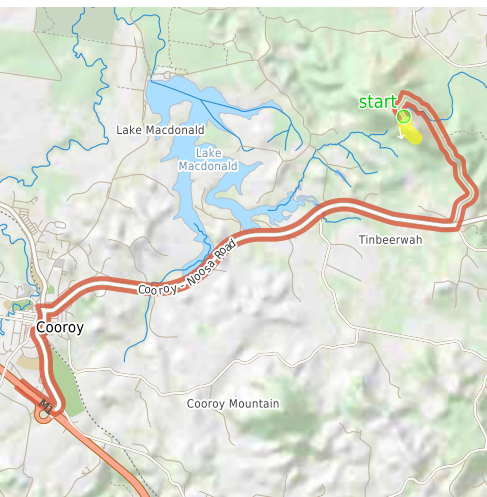
Starting from the car park at the end of Tinbeerwah Road, Noosa, this walk takes you to the summit of Mount Tinbeerwah and back via a singular paved track, visiting two lookouts along the way. You'll be blown away by the exceptional 360 degree views you're about to see. Noosa and the Northern Sunshine Coast hinterland are clearly visible along with Lake Macdonald and Cooroibah. The truly panoramic views are only a short hike away, and the effort/reward ratio is off the charts on this one. Visit the lookout at both sunrise and sunset to get all kinds of picturesque views. Enjoy a good coffee as you take in the ecstatic scenery. Let us begin by acknowledging the Traditional Custodians of the land on which we travel today, and pay our respects to their Elders past and present.



Class 2 of 6 Clear and well formed track or trail	
Quality of track	Smooth and hardened path (1/6)
Gradient	Gentle hills with occasional steps (2/6)
Signage	Clearly signposted (1/6)
Infrastructure	Generally useful facilities (such as fenced cliffs and seats) (1/6)
Experience Required	No experience required (1/6)
Weather	Weather generally has little impact on safety (1/6)

Getting to the start: From Bruce Highway, M1

- Turn on to then drive for 570 m
- Turn left onto Myall Street, 6 and drive for another 65 m
- At roundabout, take exit 1 onto Myall Street, 6 and drive for another 1.4 km
- Turn right onto Elm Street, 6 and drive for another 450 m
- Turn sharp right onto Diamond Street, 6 and drive for another 7.7 km
- Turn left onto Tinbeerwah Road and drive for another 3.2 km



Before you start any journey ensure you;

- Tell someone you trust where you are going and what to do if you are late returning
- Have adequate equipment, supplies, skills & knowledge to undertake this journey safely
- Consider weather forecasts, park/track closures & fire dangers
- Can respond to emergencies & call for help at any point
- Are healthy and fit enough for this journey

If not, change plans and stay safe. It is okay to delay and ask people for help.

Share
[Bushwalk.com](http://bushwalk.com/ij/M9Z2XR)
ij/M9Z2XR





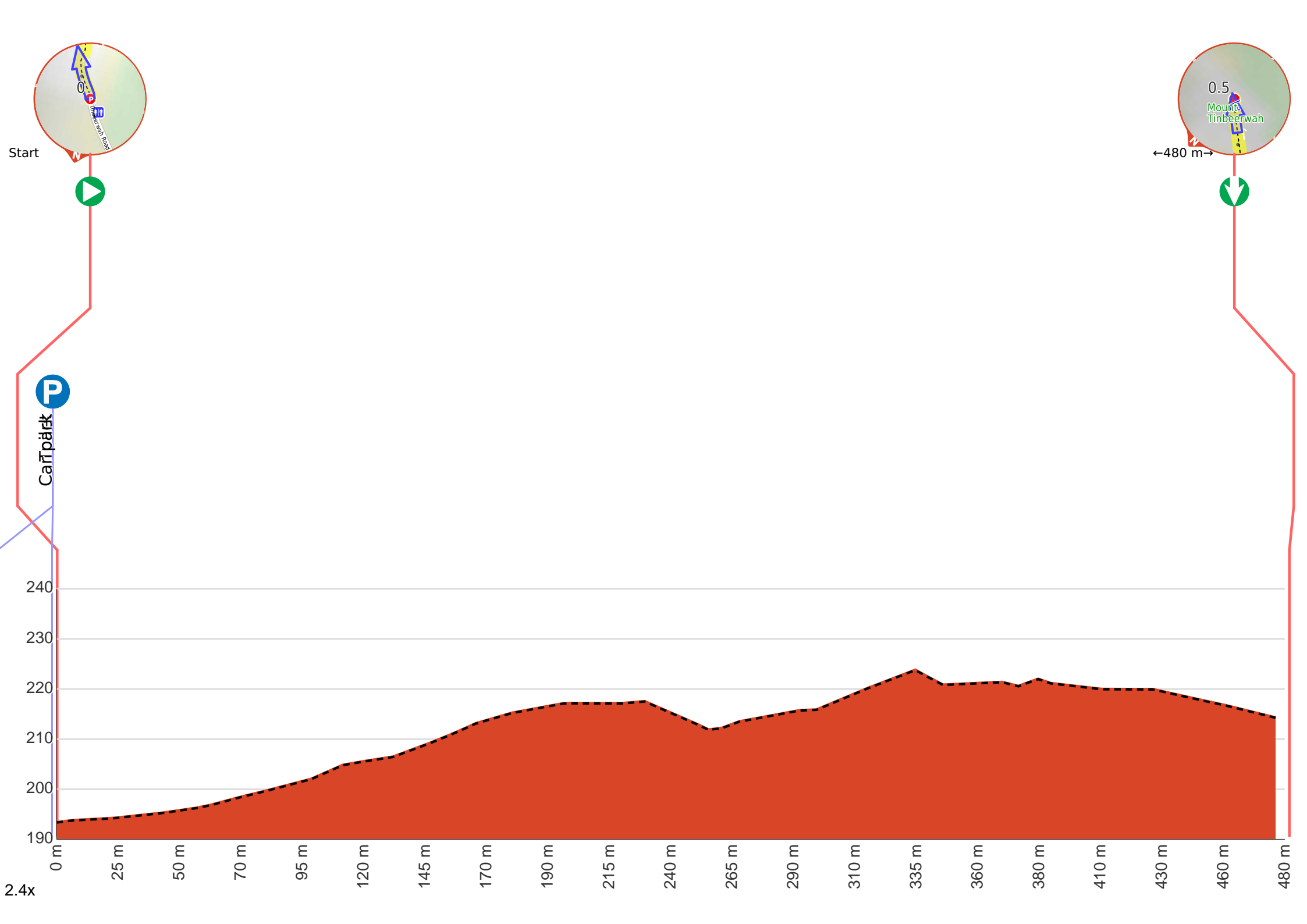
Tinbeerwah Road

start



0.5
Mount
Tinbeerwah





Getting started: From the car park at the end of Tinbeerwah Road, head along the singular paved track as you move away from the car park. Follow the said track as it meanders up the mountain to continue towards Mount Tinbeerwah Summit & Lookout.



Start.



There is a toilet (about 25 m back from the start).



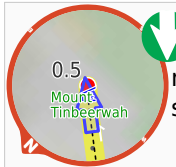
There is a car park (about 2 m back from the start).



After another 480 m come to "Mount Tinbeerwah Lookout".



"Mount Tinbeerwah".



Turn around here and retrace the main route for 480 m to get back to the start.