




Riverview Walking Track

(Gundungurra Country)

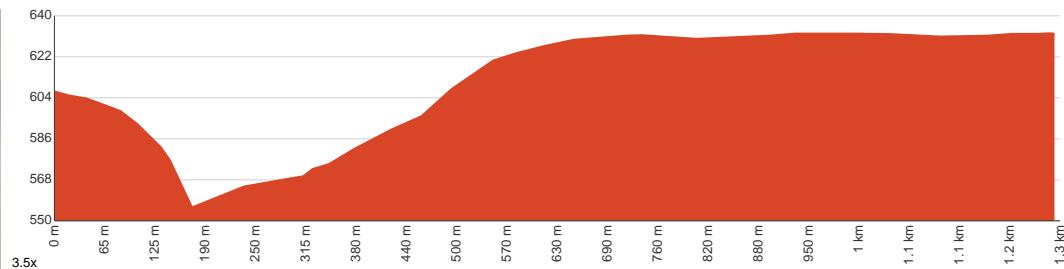
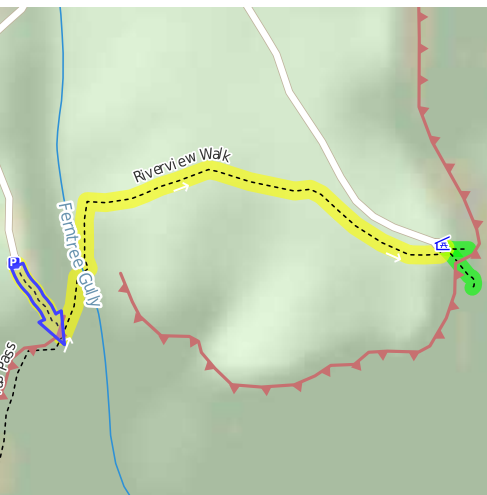
 30 min to 45 min


1.3 km
One way


↑ 79 m
↓ 54 m


Moderate track

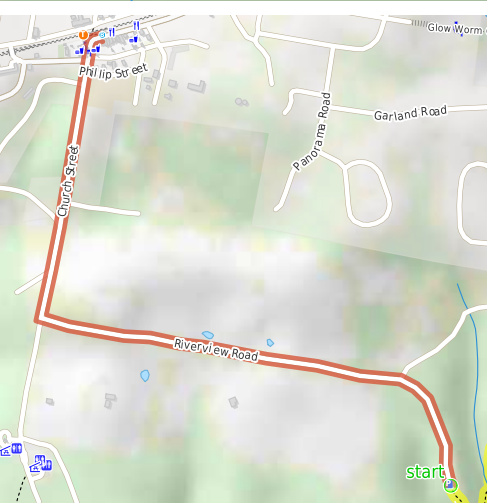
This short one-way walk in Morton National Park starts at the amphitheatre car park, goes through the beautiful Ferntree Gully to get to the Riverview Lookout and picnic area. A lovely way to enjoy the forest, birds and views. Logistically it is normally easier to allow the extra time and return to your car the same way. Let us begin by acknowledging the Gundungurra people, Traditional Custodians of the land on which we travel today, and pay our respects to their Elders past and present.



Class 3 of 6 Formed track, with some branches and other obstacles	
Quality of track	Clear and well formed track or trail (2/6)
Gradient	Short steep hills (3/6)
Signage	Clearly signposted (2/6)
Infrastructure	Limited facilities, not all cliffs are fenced (3/6)
Experience Required	No experience required (2/6)
Weather	Storms may impact on navigation and safety (3/6)

Getting to the start: From Railway Avenue, Bundanoon.

- Turn on to Riverview Road then drive for 1.7 km
- Keep left onto Riverview Road and drive for another 20 m



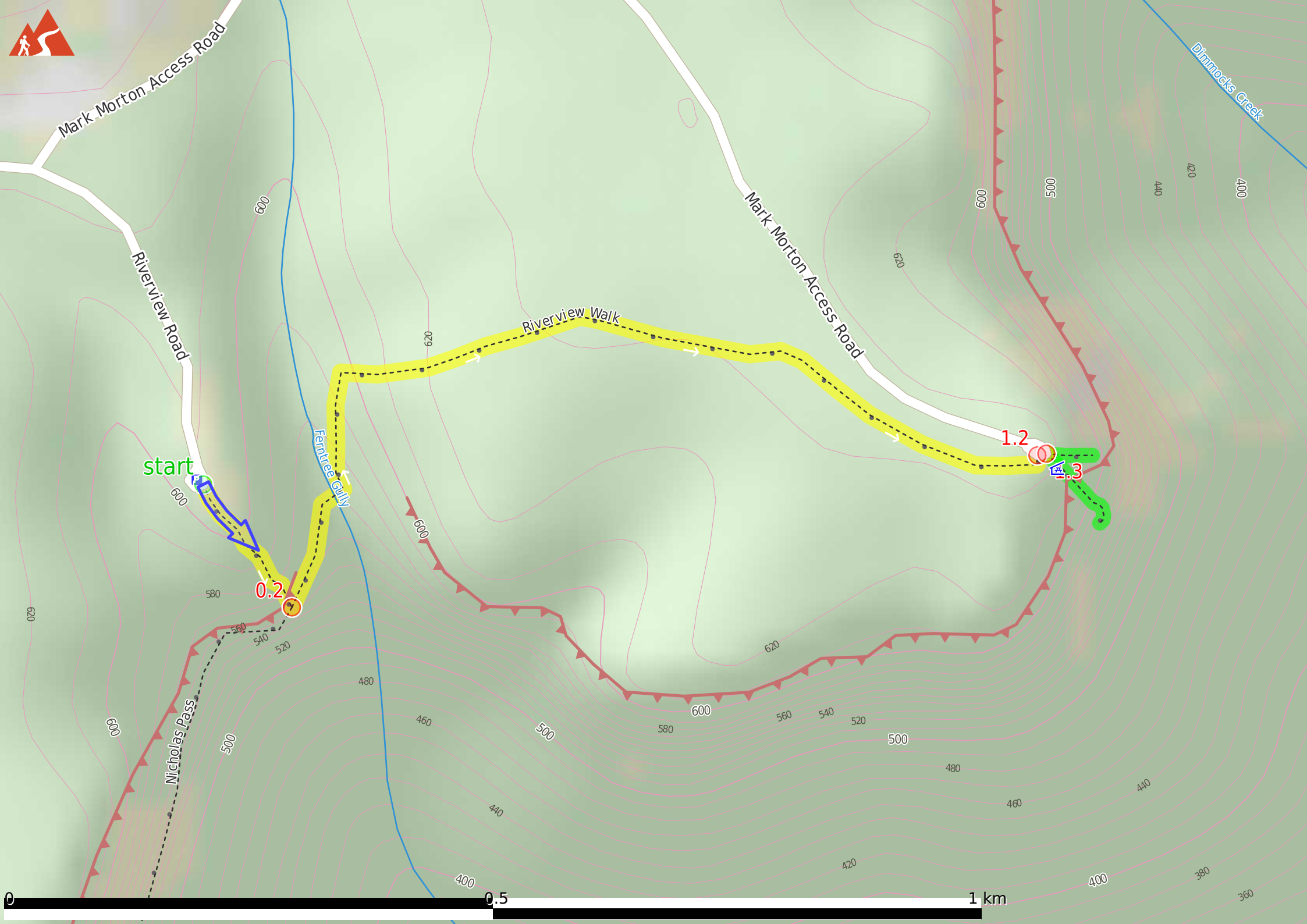
Before you start any journey ensure you;

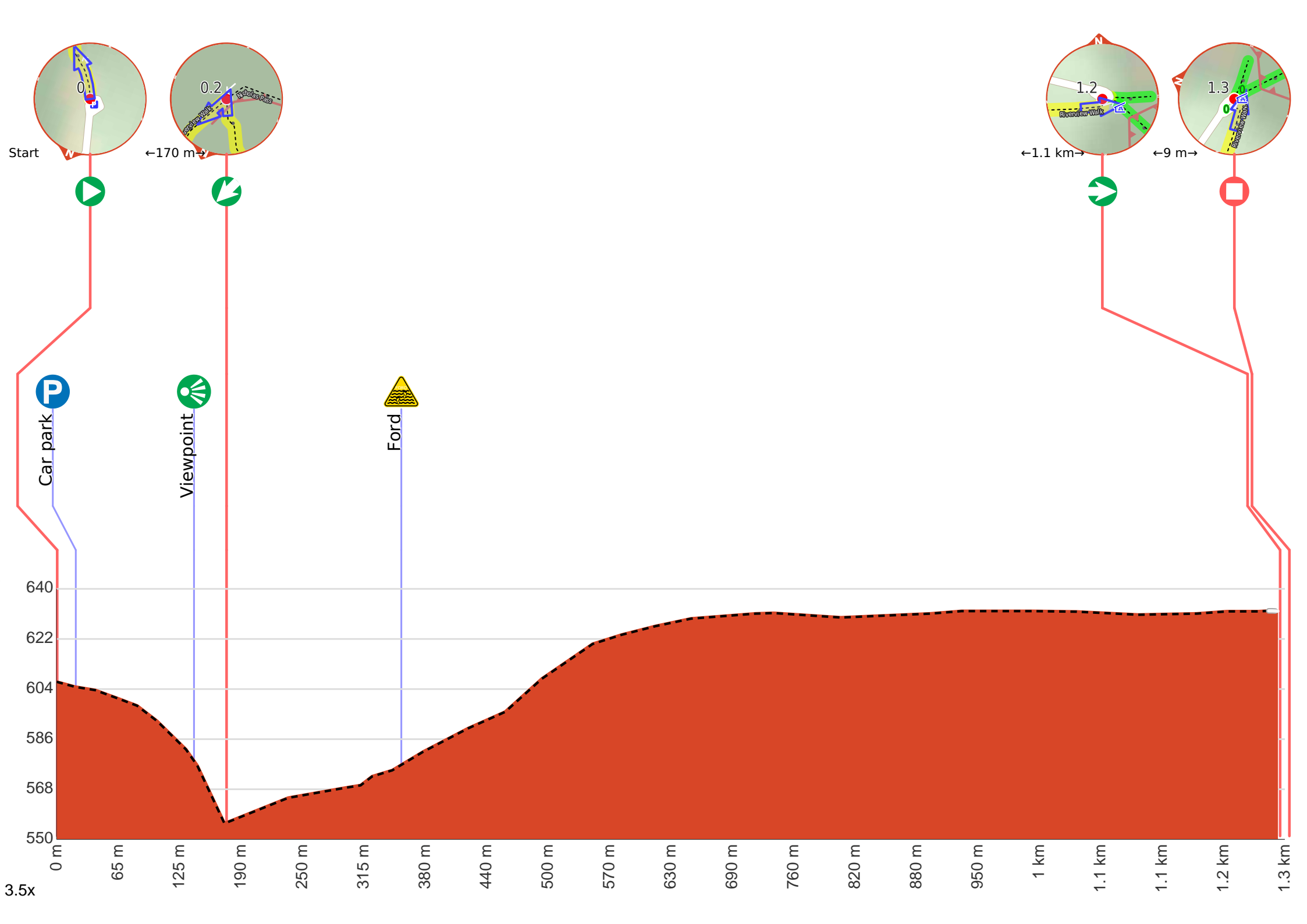
- Tell someone you trust where you are going and what to do if you are late returning
- Have adequate equipment, supplies, skills & knowledge to undertake this journey safely
- Consider weather forecasts, park/track closures & fire dangers
- Can respond to emergencies & call for help at any point
- Are healthy and fit enough for this journey

If not, change plans and stay safe. It is okay to delay and ask people for help.

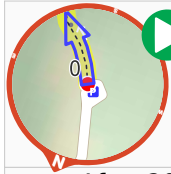
Share
[Bushwalk.com](https://bushwalk.com/j/M74JYK)
[/j/M74JYK](https://bushwalk.com/j/M74JYK)







Getting started: From the turning area at the end of the Amphitheatre Lookout Access trail, Bundanoon, follows the signposted track downhill to then turn left and follow the Riverview Walking Track.



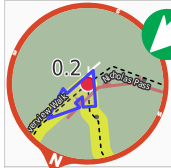
Start.



After 20 m pass the "Amphitheatre Car Park" (10 m on your left).



After another 120 m come to the "Amphitheatre" (20 m on your right).



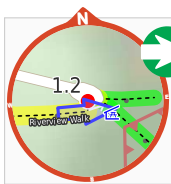
After another 35 m **turn sharp left.**



After another 180 m cross the ford.

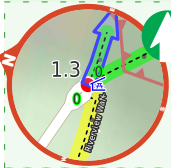


After another 890 m come to "Mark Morton Lookout".



Turn right.

Start of an optional side trip: Sidetrip to Riverview Lookout



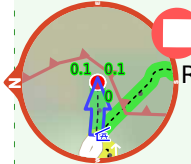
To start this optional side trip continue straight here. **Start.**



Find the shelter at the start.



After another 20 m come to "Riverview Lookout".

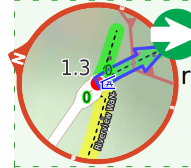


Continue another 0 m to find Riverview Lookout at the end.



Turn around and retrace your steps back the 45 m to the main route.

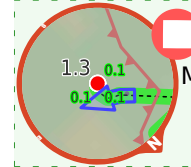
Start of an optional side trip: Short side trip to the fenced Mark Morton Lookout



To start this optional side trip turn right here. **Start.**



After 50 m pass the shelter (on your left).



Continue another 55 m to find Mark Morton Lookout at the end.



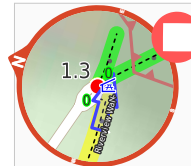
"Mark Morton Lookout".



Turn around and retrace your steps back the 105 m to the main route.



Back at the main route veer right and follow on from the 1.3 km waypoint.



After another 9 m come to the end.



About 15 m past the end is a shelter.