



# Lady Darley Lookout Track

(Dharug & Gundungurra Country)

 15 min to 20 min

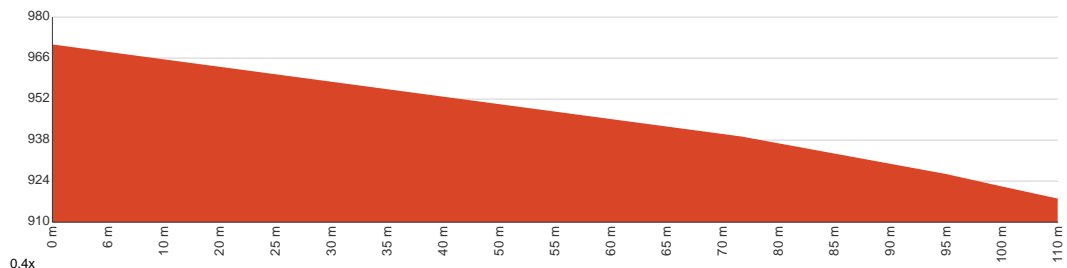
  
215 m  
Return

  
↑ 53 m  
↓ 53 m

  
Moderate track



This walk provides the shortest access to Lady Darley Lookout from the road. Starting from Panorama Dr, in Katoomba, the walk heads down a hill with stairs, to the lookout. The lookout is on the Prince Henry Cliff walk, and provides great views of the Kedumba Valley. Although popular, this is much less busy than the nearby Echo point lookout. Let us begin by acknowledging the Dharug & Gundungurra people, Traditional Custodians of the land on which we travel today, and pay our respects to their Elders past and present.

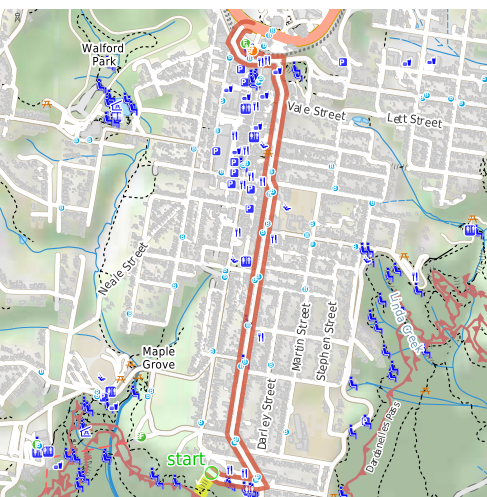


Class 3 of 6  
Formed track, with some branches and other obstacles

Quality of track	Clear and well formed track or trail (2/6)
Gradient	Short steep hills (3/6)
Signage	Clearly signposted (1/6)
Infrastructure	Generally useful facilities (such as fenced cliffs and seats) (1/6)
Experience Required	Some bushwalking experience recommended (3/6)
Weather	Weather generally has little impact on safety (1/6)

**Getting to the start:** From

- Turn on to Bathurst Road, BMD then drive for 165 m
- At roundabout, take exit 1 onto Gang Gang Street, BMD and drive for another 105 m
- Turn right onto Lurline Street, BMD and drive for another 2 km
- Turn sharp right onto Panorama Drive and drive for another 250 m



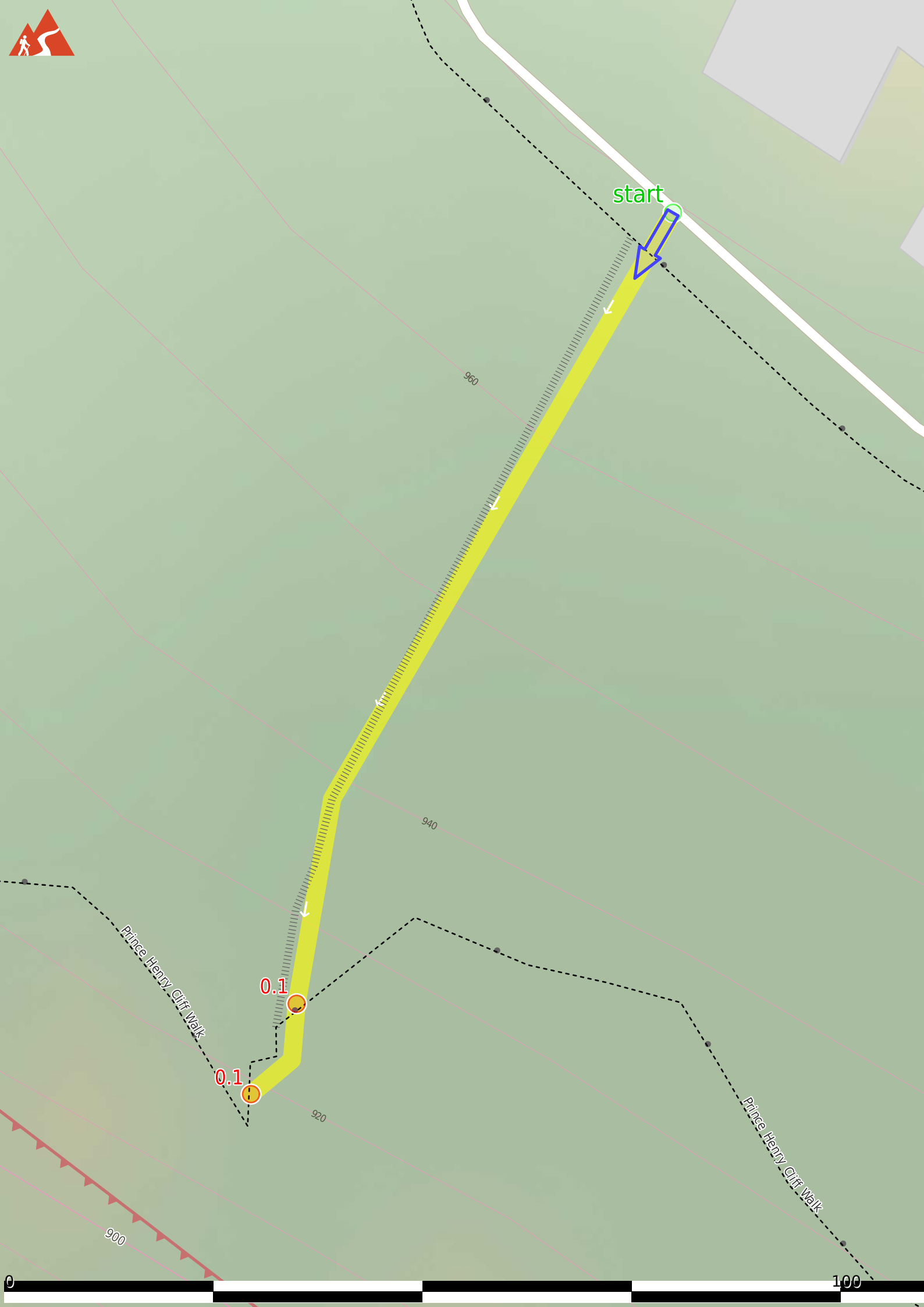
## Before you start any journey ensure you;

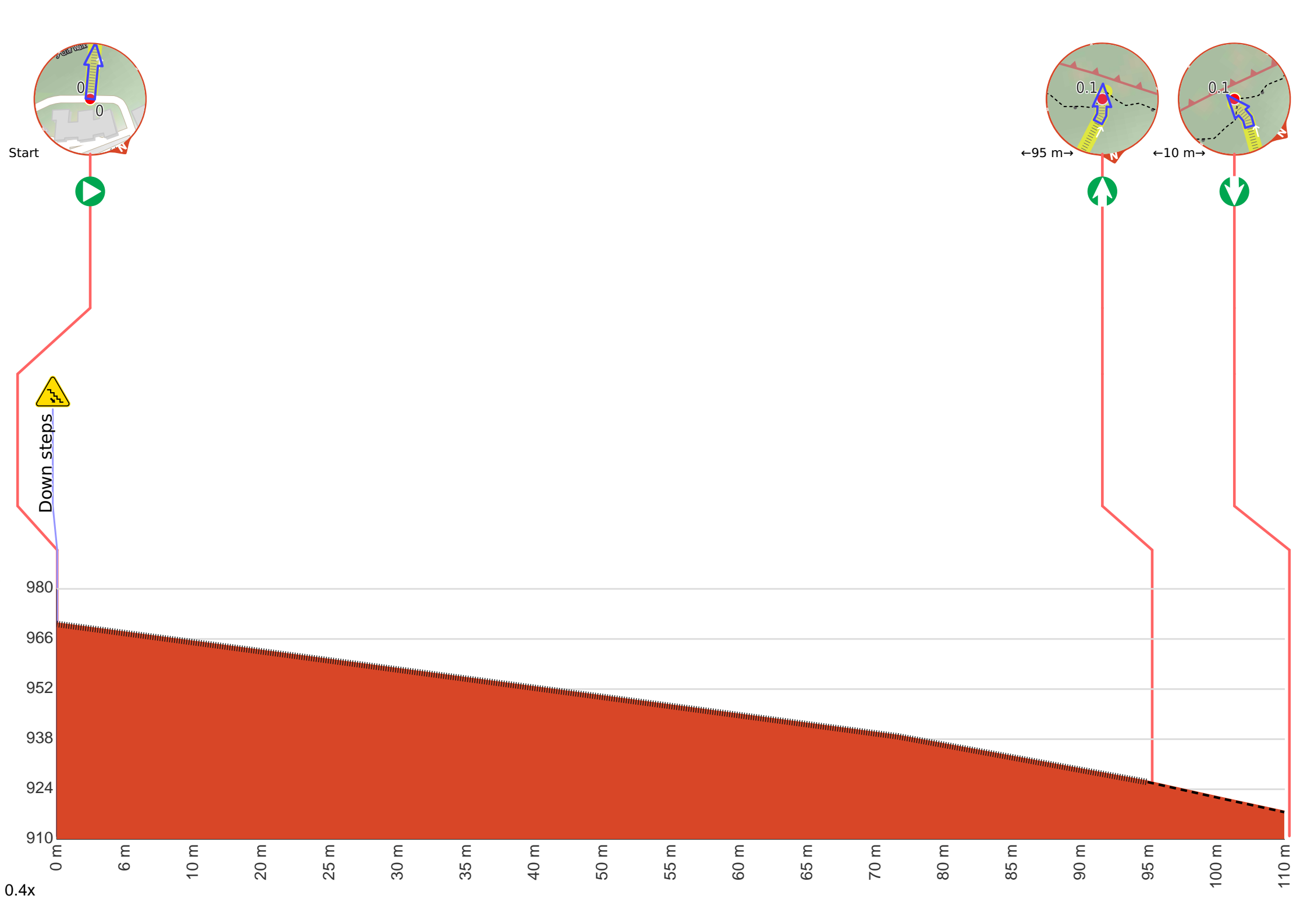
- Tell someone you trust where you are going and what to do if you are late returning
- Have adequate equipment, supplies, skills & knowledge to undertake this journey safely
- Consider weather forecasts, park/track closures & fire dangers
- Can respond to emergencies & call for help at any point
- Are healthy and fit enough for this journey

If not, change plans and stay safe. It is okay to delay and ask people for help.

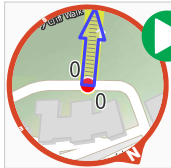
Share  
[Bushwalk.com  
/i/LEA198](https://bushwalk.com.au/LEA198)







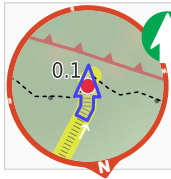
**Getting started:** From Panorama Drive, Katoomba (about 100m along from Lilianfells Park), this walk heads through the gap in the wooden fence, near the ticket machine. The track heads down the hill, initially passing some information signs, and down some steps to the bottom, where it comes to 'Lady Darley Lookout'.



**Start.**



Then head down the steps (about 95 m long)




**Continue straight**, to head along Prince Henry Cliff Walk.



Continue another 10 m to find the end. Then turn around here and retrace the main route for 110 m to get back to the start.



"Lady Darley Lookout".



Lady Darley Lookout is a moderately-sized, fenced lookout, found on the Prince Henry Cliff Track. The lookout can also be accessed directly by a track from Panorama Drive. There is an information sign describing the view and the traditional naming of the natural features. The panoramic views from the lookout are great, from Kings Tableland on the left to Mount Solitary, Narrow Neck and parts of Scenic World on the far right.