



Korogoro Walking Track

(Dunghutti Country)

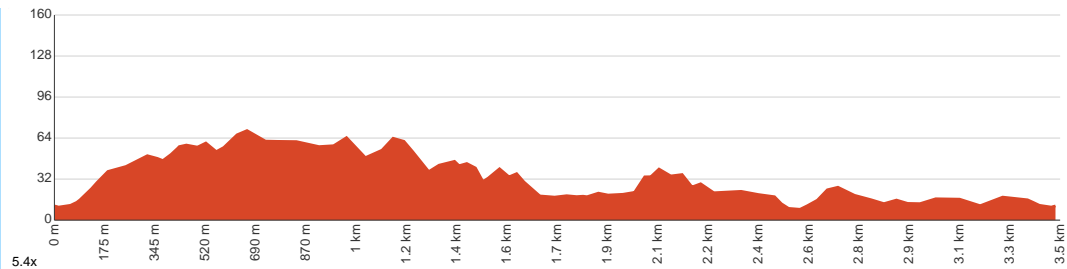
 1 h 15 min to 1 h 45 min


3.4 km
Circuit


↑ 177 m
↓ 177 m


Hard track

Starting from The Gap Car Park, this partly steep circuit walk in Hat Head National Park takes you through a variety of landscapes all the way to Korogoro Point with great views over the area. Stop for lunch before heading back if you'd like to. Let us begin by acknowledging the Dunghutti people, Traditional Custodians of the land on which we travel today, and pay our respects to their Elders past and present.



Class 4 of 6 Rough track, where fallen trees and other obstacles are likely	
Quality of track	Formed track, with some branches and other obstacles (3/6)
Gradient	Short steep hills (3/6)
Signage	Minimal directional signs (4/6)
Infrastructure	Limited facilities (such as cliffs not fenced, significant creeks not bridged) (4/6)
Experience Required	Some bushwalking experience recommended (3/6)
Weather	Foretasted & unexpected storms and severe weather may impact on navigation and safety (4/6)

Getting to the start: From South West Rocks Road, 12

- Turn on to Hat Head Road then drive for 10.6 km
- Turn right onto Gap Road and drive for another 2.1 km
- Turn right onto Gap Street and drive for another 110 m
- Turn slight left onto Hill Street and drive for another 5 m

Before you start any journey ensure you;

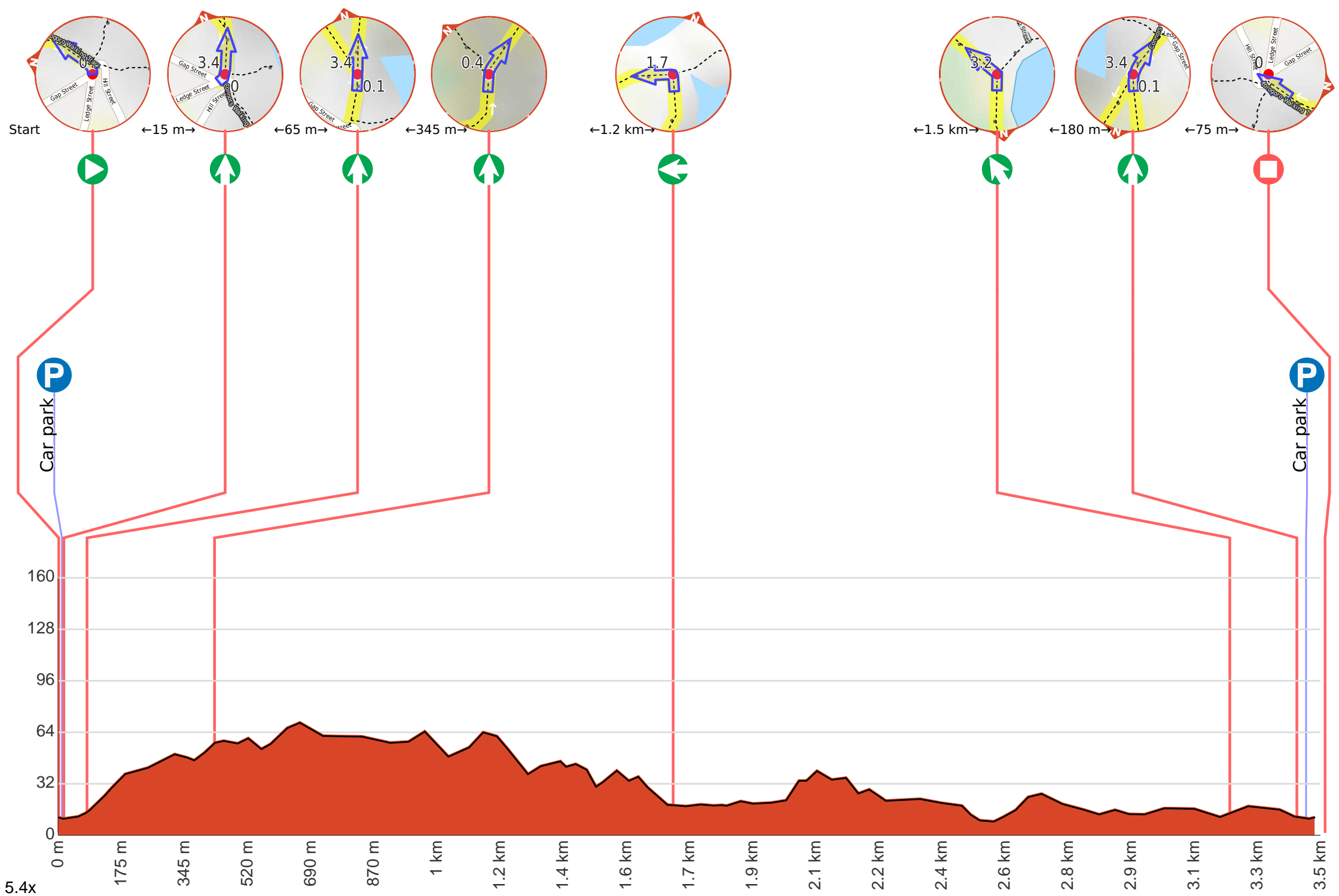
- Tell someone you trust where you are going and what to do if you are late returning
- Have adequate equipment, supplies, skills & knowledge to undertake this journey safely
- Consider weather forecasts, park/track closures & fire dangers
- Can respond to emergencies & call for help at any point
- Are healthy and fit enough for this journey

If not, change plans and stay safe. It is okay to delay and ask people for help.

Share
[Bushwalk.com](https://bushwalk.com.au/L9K0X/)
[/i/L9K0X/](https://bushwalk.com.au/L9K0X/)





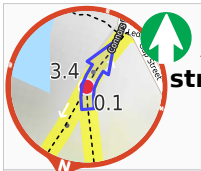




Start.



Find the The Gap at the start.



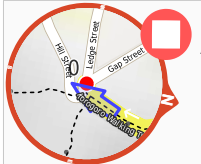
After another 180 m **continue straight.**



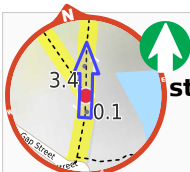
After another 25 m to find the "The Gap".



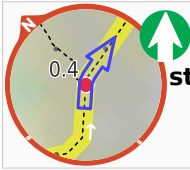
After another 5 m **continue straight.**



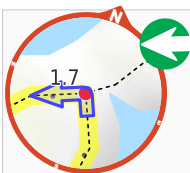
After another 50 m come to the end.



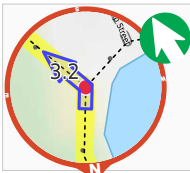
After another 65 m **continue straight.**



After another 345 m **continue straight.**



After another 1.2 km **turn left.**



After another 1.5 km **veer left.**