




# Spring Mountain

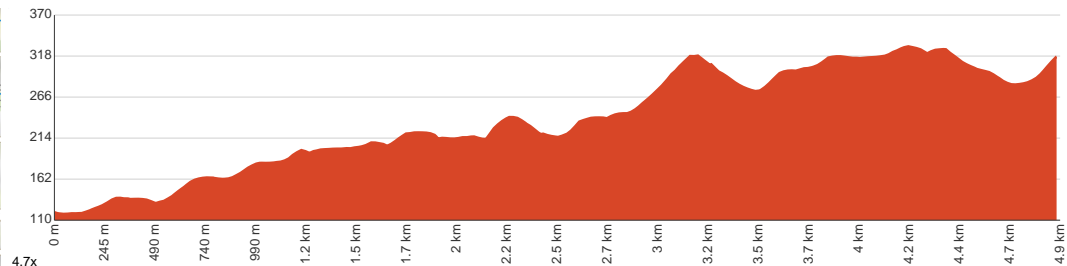
 3 h 30 min to 5 h

  
9.8 km  
Return

  
↑ 488 m  
↓ 488 m

  
Moderate track

Starting from Thornbill Drive, Greenbank, this walk takes you to the summit of Spring Mountain and back via the Water Tower Track and Spring Mountain Trail. The 360 views over Queensland hinterland are nothing but green towards the horizon, as the dense forests cover the hills and mountains like a blanket. Don't miss out on the small rock cave as you're making your way through the woodland. There are plenty of wildlife along with some bird species, which you can hear throughout the track. Keep in mind that there is some rock scrambling involved near the peak. Take plenty of water and snacks. Let us begin by acknowledging the Traditional Custodians of the land on which we travel today, and pay our respects to their Elders past and present.



**Class 3 of 6**  
Formed track, with some branches and other obstacles

Quality of track	Clear and well formed track or trail (2/6)
Gradient	Short steep hills (3/6)
Signage	Directional signs along the way (3/6)
Infrastructure	Limited facilities, not all cliffs are fenced (3/6)
Experience Required	Some bushwalking experience recommended (3/6)
Weather	Weather generally has little impact on safety (2/6)

**Getting to the start:** From Centenary Highway, A5

- Turn on to then drive for 330 m
- At roundabout, take exit 1 onto Springfield Greenbank Arterial and drive for another 2.7 km
- Turn sharp right onto Ironbark Track and drive for another 4 km
- Turn sharp left and drive for another 185 m
- Turn sharp left onto Honeyeater Drive and drive for another 450 m
- Turn right onto Thornbill Drive and drive for another 1.5 km
- Turn right and drive for another 2 m

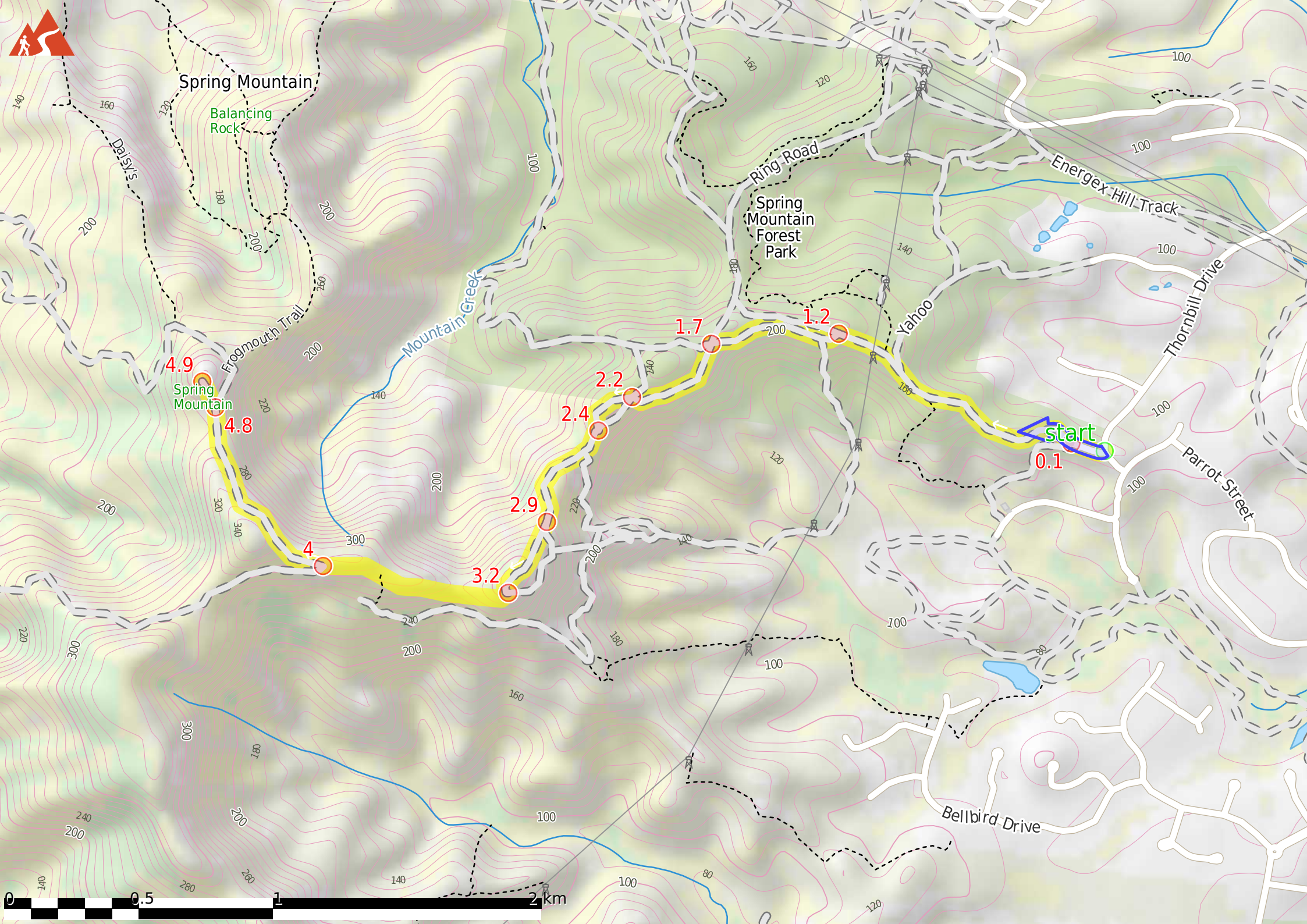
## Before you start any journey ensure you;

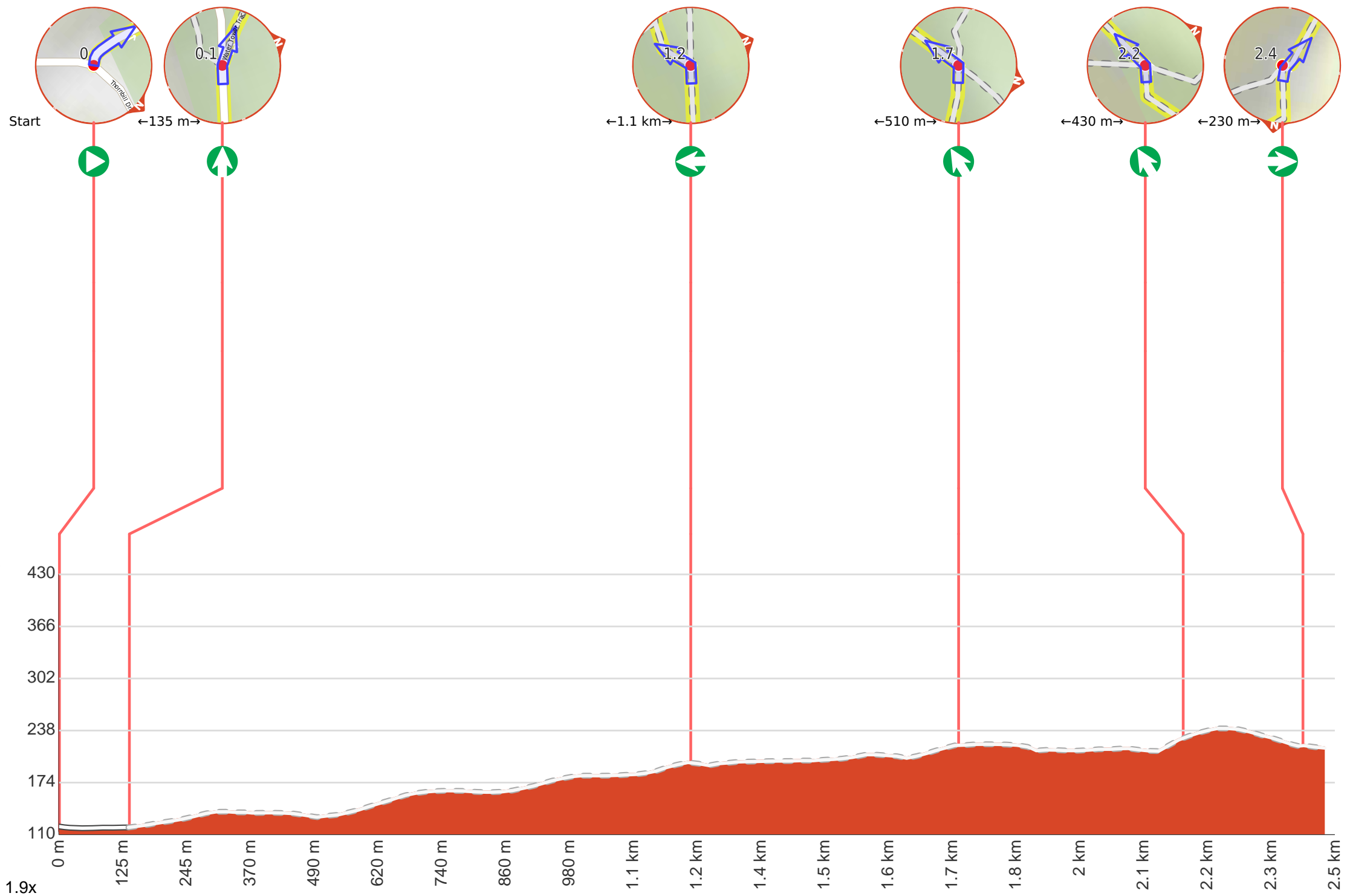
- Tell someone you trust where you are going and what to do if you are late returning
- Have adequate equipment, supplies, skills & knowledge to undertake this journey safely
- Consider weather forecasts, park/track closures & fire dangers
- Can respond to emergencies & call for help at any point
- Are healthy and fit enough for this journey

If not, change plans and stay safe. It is okay to delay and ask people for help.

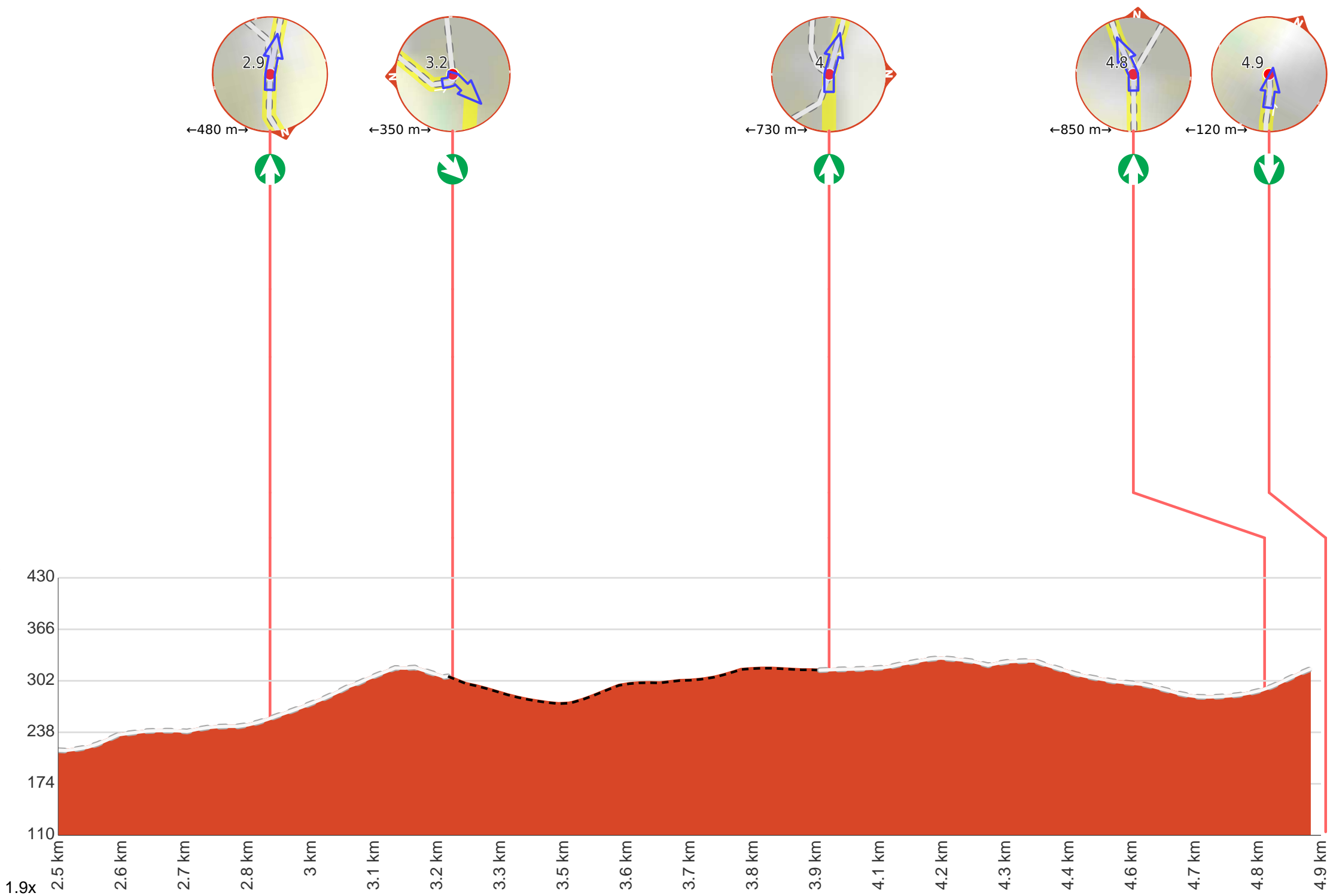
Share  
Bushwalk.com  
/j/L81VSE











**Getting started:** From Thornbill Drive(115 metres northwest of intersection with Platypus Drive), head towards the gray metal gate next to the brown “Spring Mountain Forest Park” sign. Head around the gate and follow the concrete road gently uphill as it veers right. After about 115 metres from the gate, veer right and join the Water Tower Track. Pass by the said water tower to your left to continue along Spring Mountain Track.

