



Lynchs Loop Trail

(Wiradjuri Country)

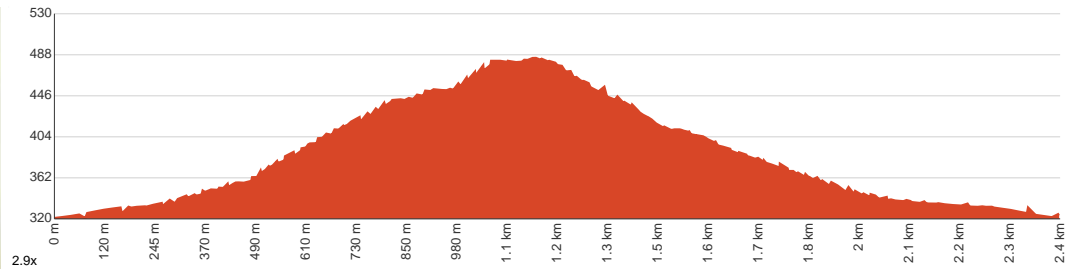
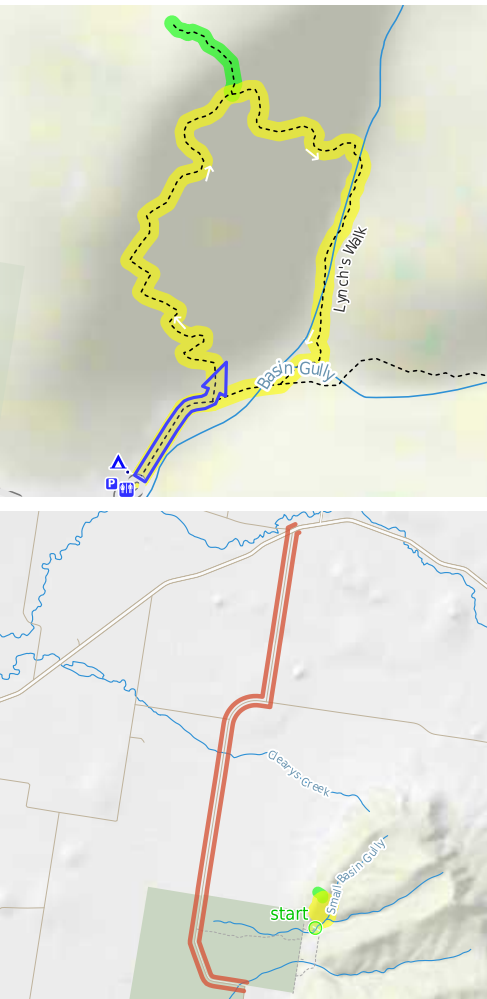
1 h to 2 h

2.4 km
Circuit

↑ 168 m
↓ 168 m

4
Hard track

Lynchs Loop Trail is a circuit walk in Weddin Mountains National Park. It starts past Ben Halls Campground and offers great views towards Forbes and birdwatching opportunities. After rainfall, you may come across some ponds along the Small Basin gully as well. Come springtime, the blooming wildflowers heighten your chances of seeing more bird species. Let us begin by acknowledging the Wiradjuri people, Traditional Custodians of the land on which we travel today, and pay our respects to their Elders past and present.



Class 4 of 6
Rough track, where fallen trees and other obstacles are likely

Quality of track	Rough track, where fallen trees and other obstacles are likely (4/6)
Gradient	Short steep hills (3/6)
Signage	Directional signs along the way (3/6)
Infrastructure	Limited facilities (such as cliffs not fenced, significant creeks not bridged) (4/6)
Experience Required	Some bushwalking experience recommended (3/6)
Weather	Foretasted & unexpected storms and severe weather may impact on navigation and safety (4/6)

Getting to the start: From Mid Western Highway, B64, Piney Range.

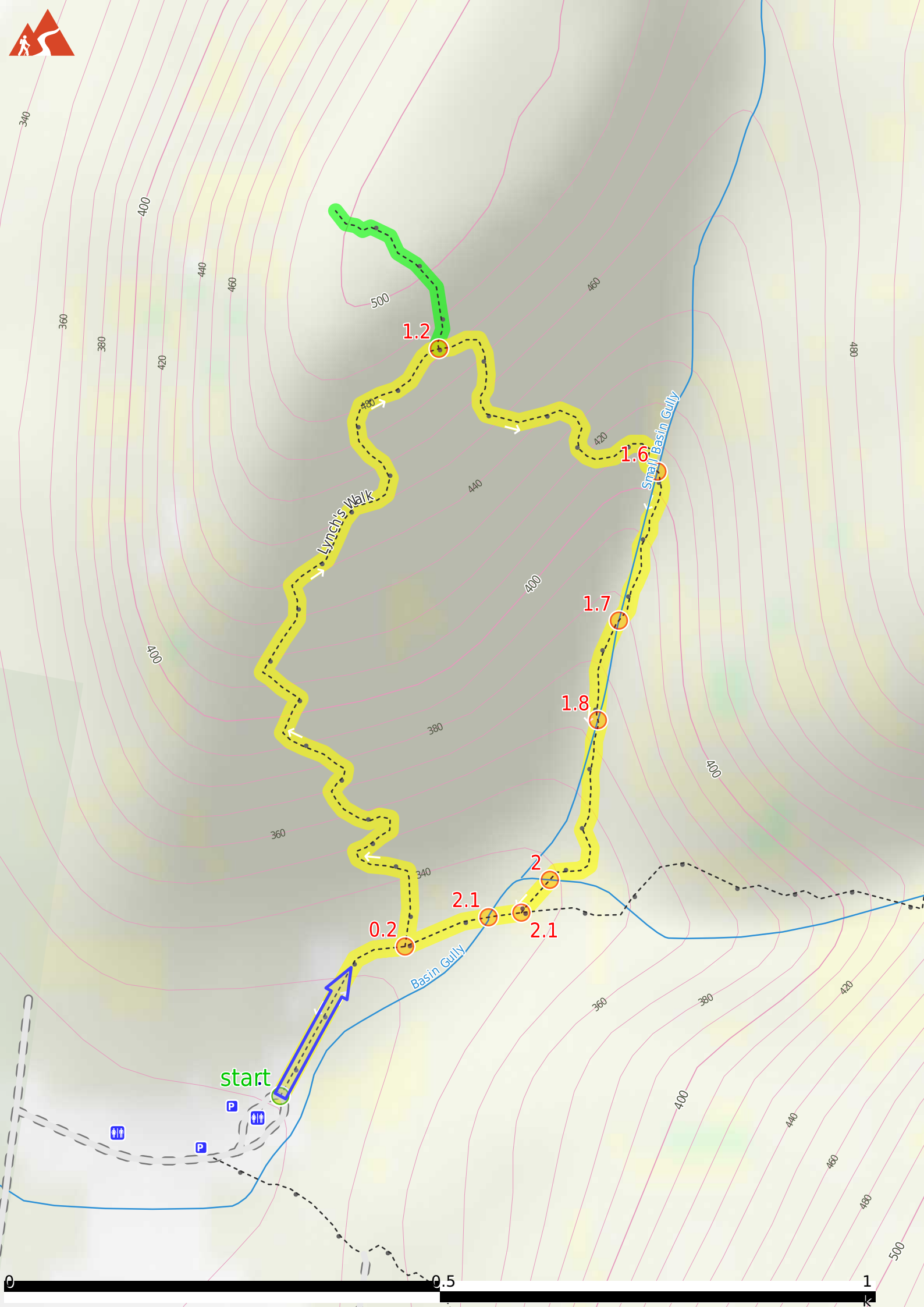
- Turn on to Lynchs Road then drive for 4.3 km
- Turn right onto Back Piney Range Road and drive for another 8.7 km

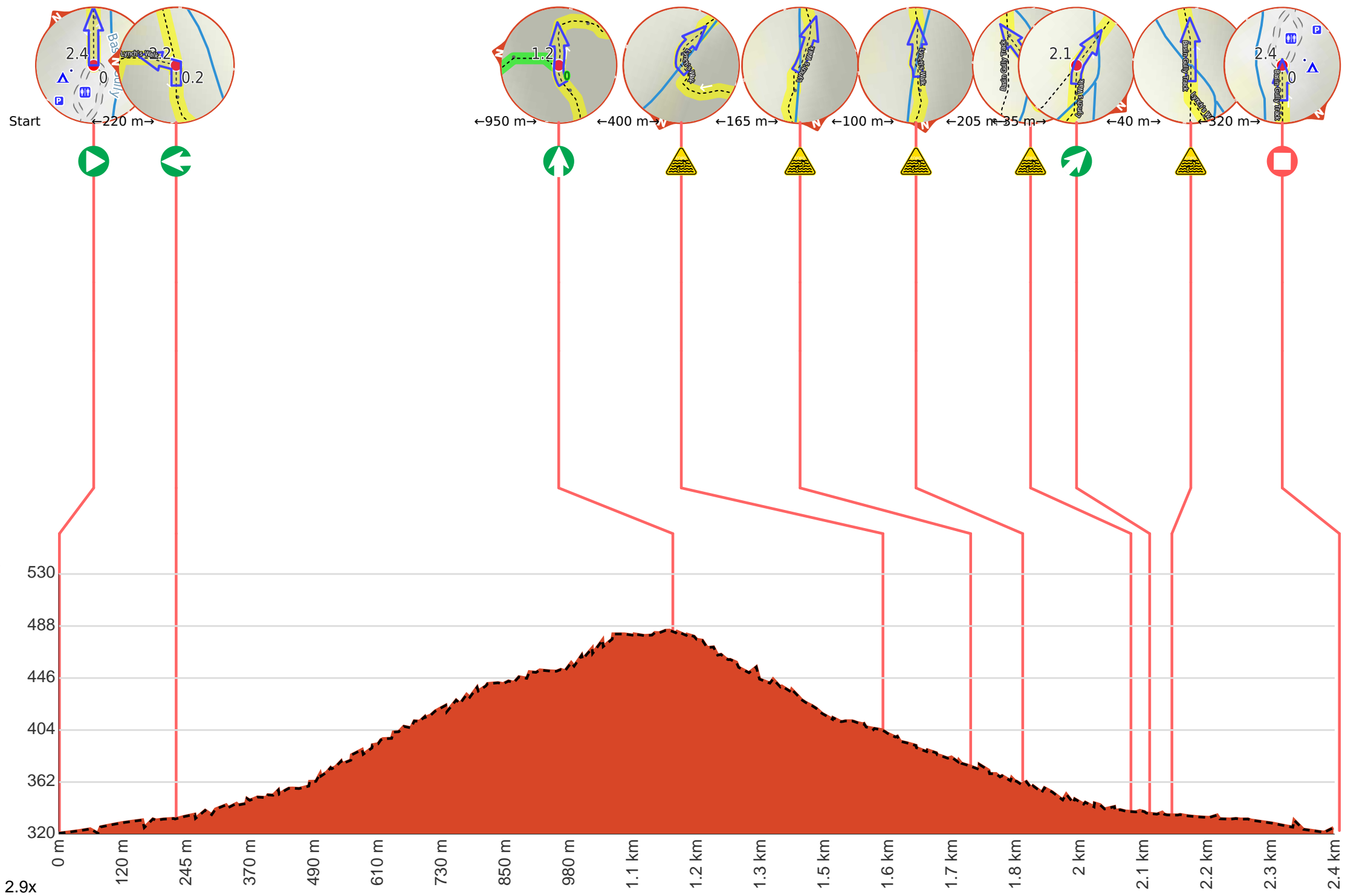
Before you start any journey ensure you;

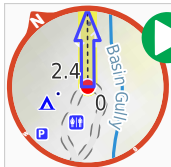
- Tell someone you trust where you are going and what to do if you are late returning
 - Have adequate equipment, supplies, skills & knowledge to undertake this journey safely
 - Consider weather forecasts, park/track closures & fire dangers
 - Can respond to emergencies & call for help at any point
 - Are healthy and fit enough for this journey
- If not, change plans and stay safe. It is okay to delay and ask people for help.

Share
Bushwalk.com
[/j/PJ80C](https://bushwalk.com/j/PJ80C)







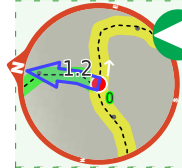


Start heading along *Basin Gully Track*.



After another 220 m (at the intersection of Lynch's Walk & Basin Gully Track) **turn left**, to head along Lynch's Walk.

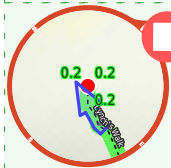
Start of an optional side trip: Side trip to a lookout with great views of the valley.



To start this optional side trip turn left here. **Start** heading along *Lynch's Walk*.



After another 215 m come to a viewpoint.



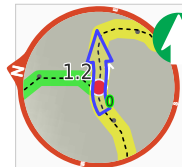
The end.



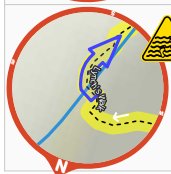
Turn around and retrace your steps back the 215 m to the main route.



Back at the main route turn left and follow on from the 1.2 km waypoint.



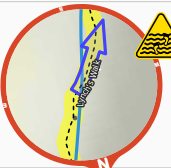
After another 950 m **continue straight**, to head along Lynch's Walk.



After another 400 m cross the ford.



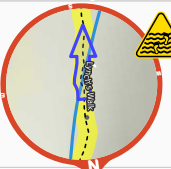
At the intersection of Lynch's Walk & Small Basin Gully **continue straight**, to head along Lynch's Walk.



After another 180 m cross the ford.



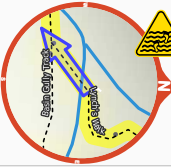
At the intersection of Lynch's Walk & Small Basin Gully **continue straight**, to head along Lynch's Walk.



After another 115 m cross the ford.



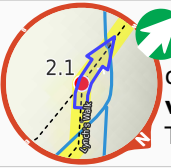
At the intersection of Lynch's Walk & Small Basin Gully **continue straight**, to head along Lynch's Walk.



After another 210 m cross the ford.



At the intersection of Lynch's Walk & Basin Gully **continue straight**, to head along Lynch's Walk.



After another 45 m (at the intersection of Basin Gully Track & Lynch's Walk) **veer right**, to head along Basin Gully Track.



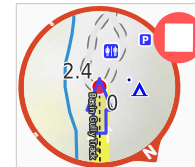
After another 40 m cross the ford.



At the intersection of Basin Gully Track & Basin Gully **continue straight**, to head along Basin Gully Track.



After another 100 m (at the intersection of Basin Gully Track & Lynch's Walk) **continue straight**, to head along Basin Gully Track.



After another 220 m come to the end.