



Jerrabomberra Wetlands Circuit



45 min to 1 h 15 min



20 min to 30 min



3.2 km
Circuit

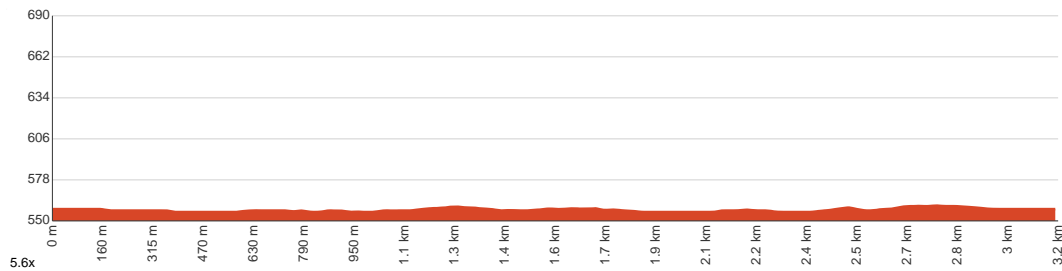


↑ 16 m
↓ 16 m



Easy track

Starting from the car park off Dairy Road, Fyshwick, this circuit walk explores the wetlands of Jerrabomberra, crossing the Jerrabomberra Creek and visiting various viewpoints along the way. This quiet stroll around the creek is filled with birdlife, so be an 'early bird' yourself to avoid the crowd and get the most out of your birdwatching session. Stop on the bridge over the creek and see if you can spot different types of fish. You might even catch some ducks having a diving competition if you're stealthy enough. The walk is also kid-friendly, making it a great destination for family picnics with plenty of benches for you to sit on. Watch out for bikes and remember to take your rubbish with you. Let us begin by acknowledging the Traditional Custodians of the land on which we travel today, and pay our respects to their Elders past and present.



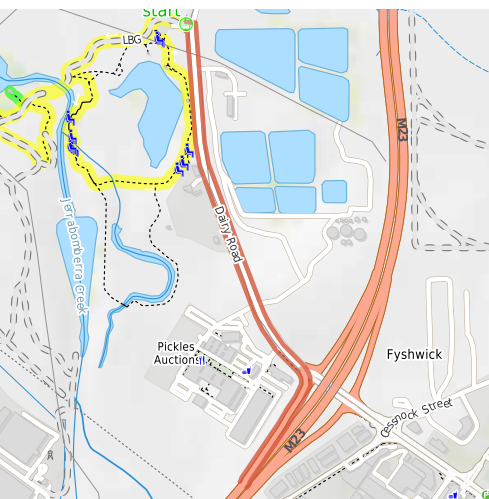
Class 2 of 6

Clear and well formed track or trail

Quality of track	Clear and well formed track or trail (2/6)
Gradient	Gentle hills with occasional steps (2/6)
Signage	Clearly signposted (2/6)
Infrastructure	Generally useful facilities (such as fenced cliffs and seats) (2/6)
Experience Required	No experience required (2/6)
Weather	Weather generally has little impact on safety (2/6)

Getting to the start: From Monaro Highway, M23

- Turn on to Newcastle Street Offramp then drive for 280 m
- Keep left and drive for another 1.1 km
- Turn left and drive for another 15 m



Before you start any journey ensure you;

- Tell someone you trust where you are going and what to do if you are late returning
- Have adequate equipment, supplies, skills & knowledge to undertake this journey safely
- Consider weather forecasts, park/track closures & fire dangers
- Can respond to emergencies & call for help at any point
- Are healthy and fit enough for this journey

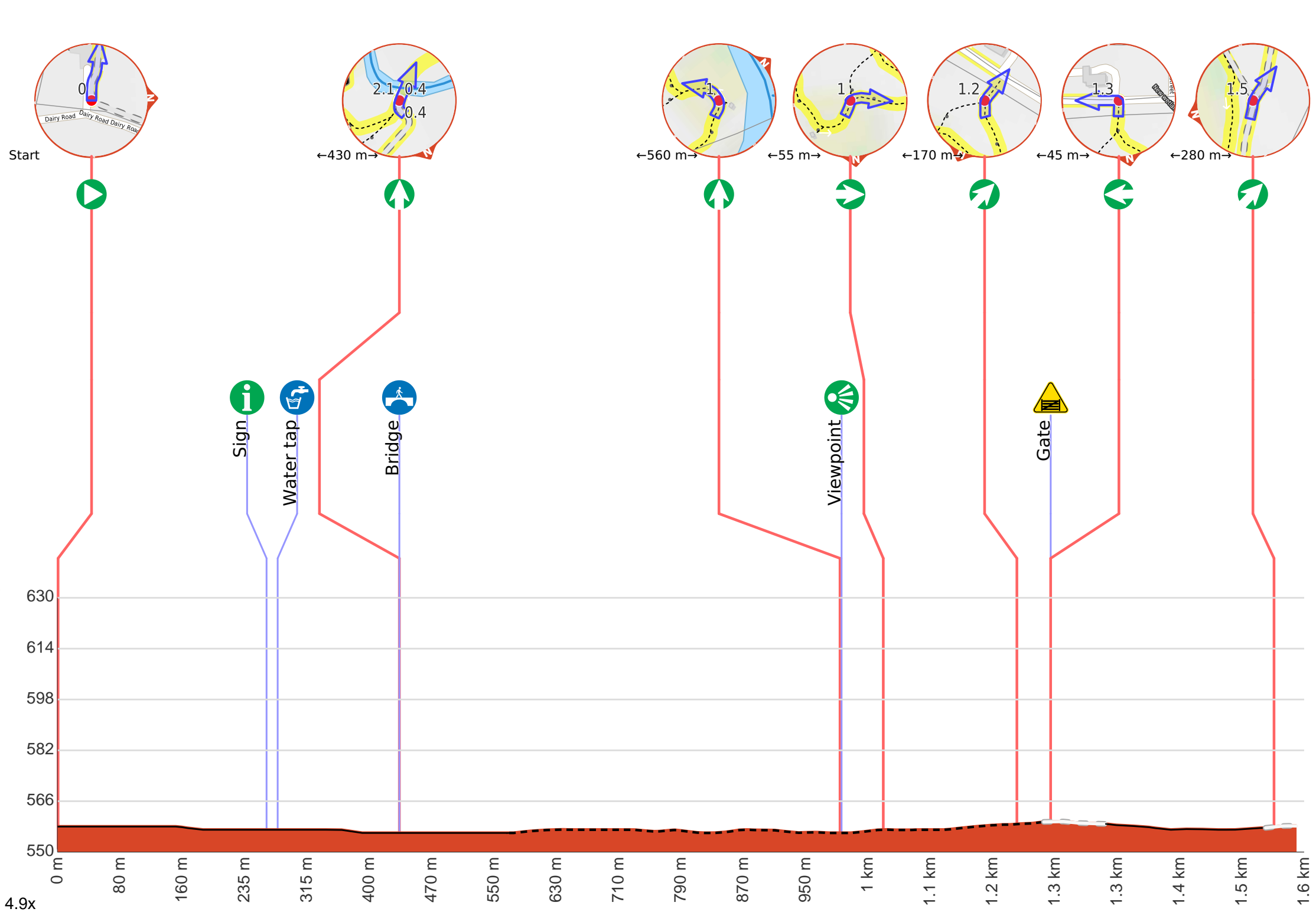
If not, change plans and stay safe. It is okay to delay and ask people for help.

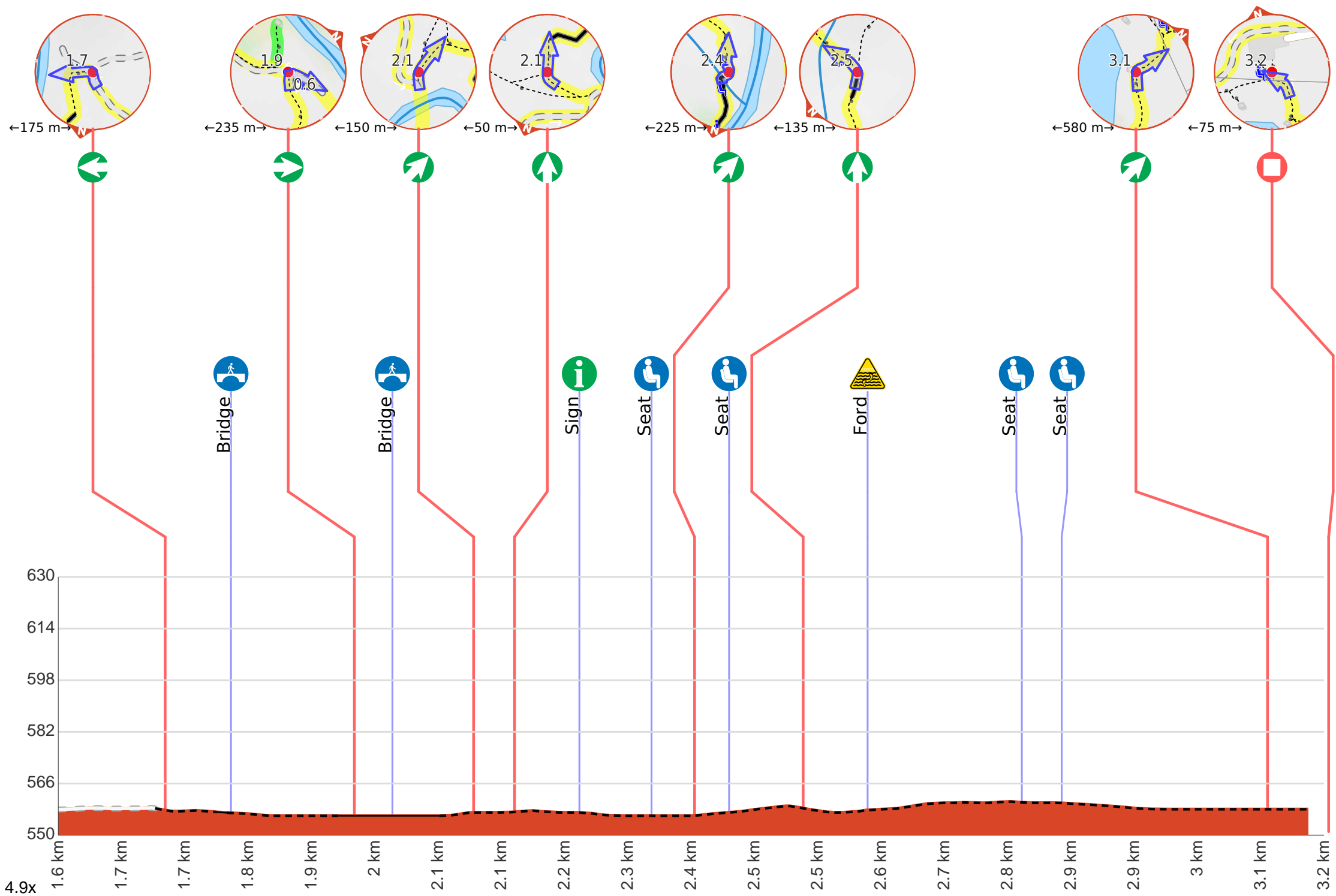
Share

[Bushwalk.com](https://bushwalk.com/iiJK5Z8Y)
[/iiJK5Z8Y](https://bushwalk.com/iiJK5Z8Y)









Getting started: From the car park off Dairy Road (1.05km northwest of the intersection with Newcastle Street), head towards the concrete walking/bicycle track marked with a “Jerrabomberra Wetlands Nature Reserve” signpost next to the red-and-white taped bollards, passing through the line of rocks. Turn left and follow the stripped concrete track as you keep the car park to your left. Stay on the track and pass by an angled signed post with bike racks behind it to continue along Jerrabomberra Wetlands Circuit.



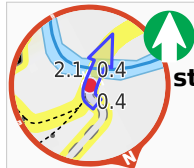
Start.



After 265 m pass the sign (on your right).



After another 15 m pass the water tap (on your right).



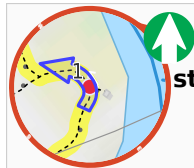
After another 155 m **continue straight.**



Then cross the bridge (about 80 m long)



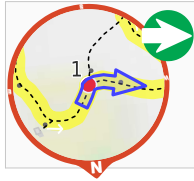
After another 45 m **continue straight.**



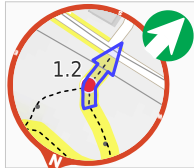
After another 430 m **continue straight.**



Then come to the viewpoint (15 m on your right).



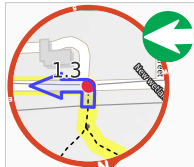
After another 55 m **turn right.**



After another 170 m **veer right.**



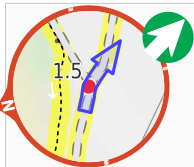
After another 45 m head through/around the gate.



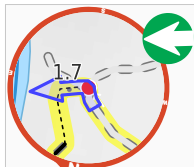
Turn left.



After another 80 m **continue straight.**



After another 205 m **veer right.**



After another 175 m **turn left.**



After another 80 m cross the bridge (about 15 m long)



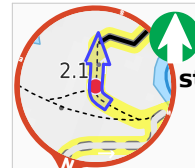
After another 140 m **turn right.**



After another 45 m cross the bridge (about 80 m long)



After another 25 m **veer right.**



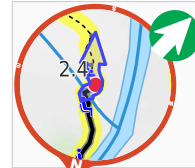
After another 50 m **continue straight.**



After another 80 m pass the sign (on your left).



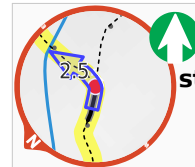
After another 90 m pass a seat (on your right).



After another 55 m **veer right.**



After another 45 m pass a seat (on your left).



After another 90 m **continue straight.**



After another 80 m cross the ford.



After another 90 m **continue straight.**



After another 100 m pass a seat (6 m on your right).



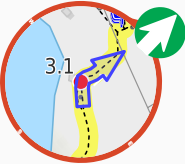
After another 40 m **veer left.**



After another 8 m pass a seat (5 m on your right).



After another 130 m **continue straight**.
There is a bird hide to your left.(Cygnus)



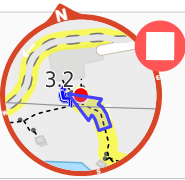
After another 125 m **veer right**.



After another 70 m **turn right**.



After another 8 m come to a sign.



The end.