




North Arm Walking Track

(Camaraigal Country)

 1 h 15 min to 2 h

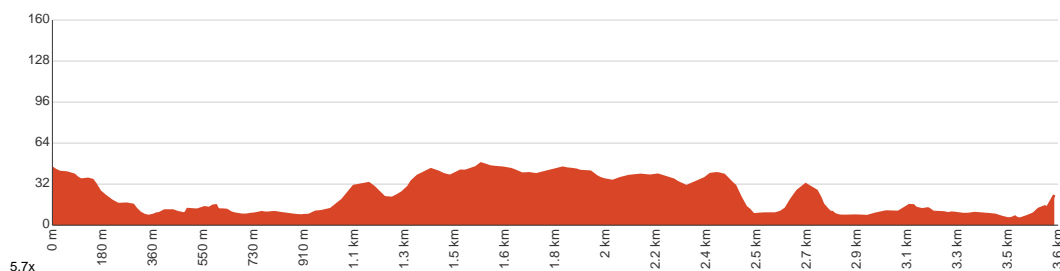

3.6 km
One way


↑ 150 m
↓ 171 m


Moderate track



Following the edge of Middle Harbour, this walk has excellent views and Special spots, including the views from the end of North Arm Rd and the trail near the Mannerim Rd Turnoff. The change in the track from bush track to mangroves and mudflats south of the Pump Station gives a good feel of the diversity of environments that can be found in the area. Let us begin by acknowledging the Camaraigal people, Traditional Custodians of the land on which we travel today, and pay our respects to their Elders past and present.

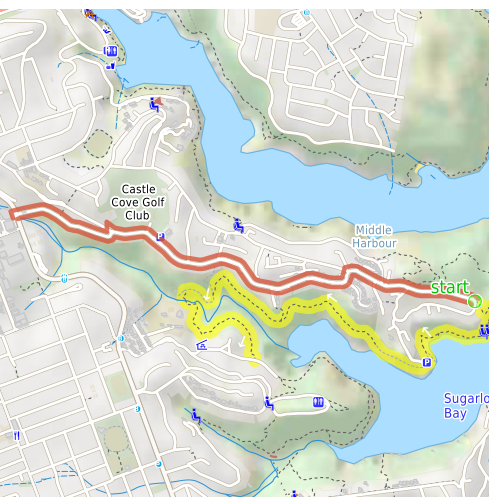


Class 3 of 6
Formed track, with some branches and other obstacles

Quality of track	Clear and well formed track or trail (2/6)
Gradient	Short steep hills (3/6)
Signage	Directional signs along the way (3/6)
Infrastructure	Limited facilities, not all cliffs are fenced (3/6)
Experience Required	Some bushwalking experience recommended (3/6)
Weather	Weather generally has little impact on safety (1/6)

Getting to the start: From Eastern Valley Way

- Turn on to Castle Cove Drive then drive for 590 m
- At roundabout, take exit 2 onto Deepwater Road and drive for another 500 m
- At roundabout, take exit 2 onto Deepwater Road and drive for another 1 km
- Turn right onto Cammaray Road and drive for another 750 m



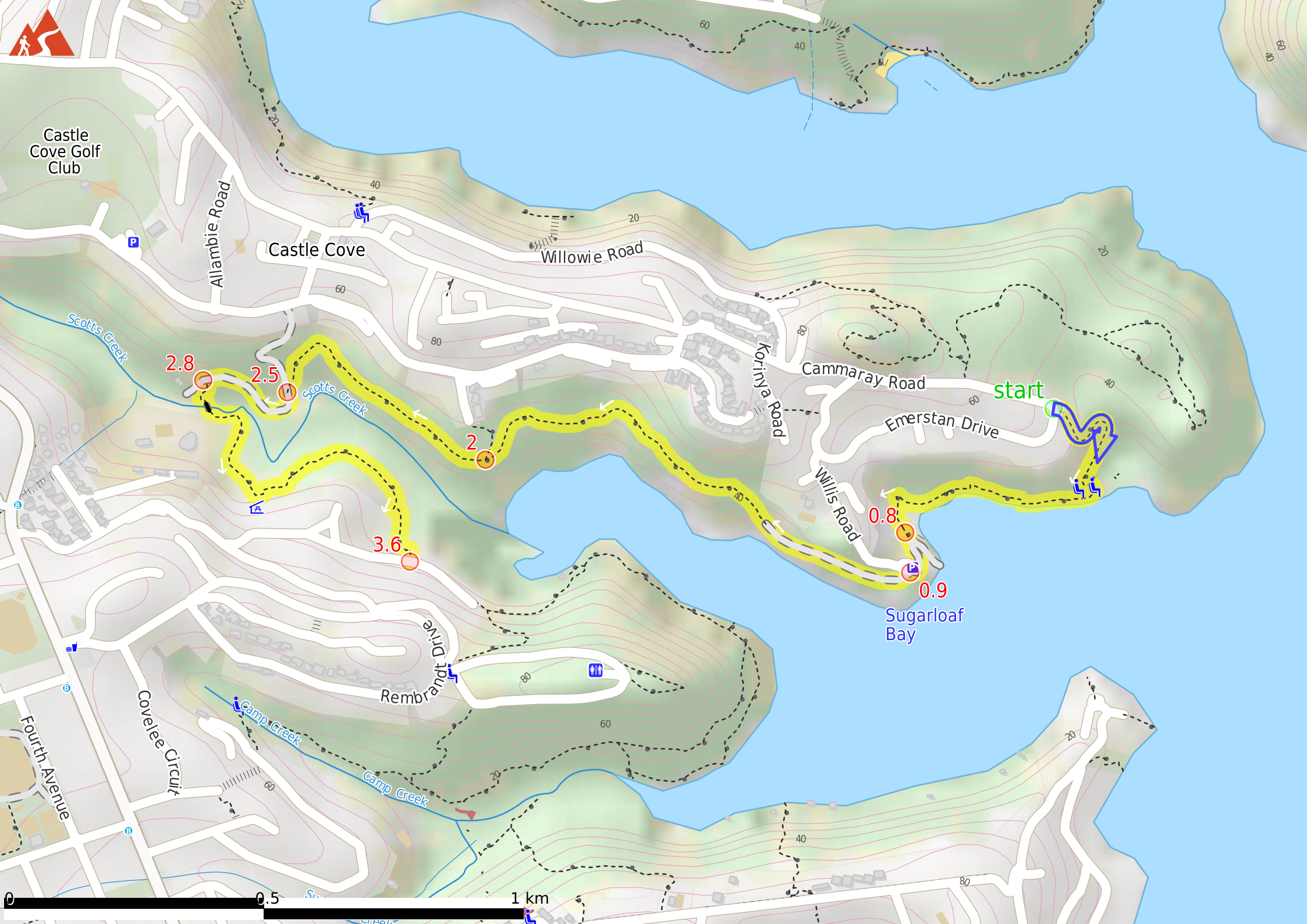
Before you start any journey ensure you;

- Tell someone you trust where you are going and what to do if you are late returning
- Have adequate equipment, supplies, skills & knowledge to undertake this journey safely
- Consider weather forecasts, park/track closures & fire dangers
- Can respond to emergencies & call for help at any point
- Are healthy and fit enough for this journey

If not, change plans and stay safe. It is okay to delay and ask people for help.

Share
[Bushwalk.com](https://bushwalk.com/j/829Hj)
[/j/829Hj](https://bushwalk.com/j/829Hj)





Castle Cove Golf Club

P

Allambie Road

Castle Cove

Willowie Road

Korinla Road

Cammaray Road

Emerstan Drive

Willis Road

Rembrandt Drive

Covelee Circuit

Fourth Avenue

0 0.5 1 km

start

Sugarloaf Bay

2.8

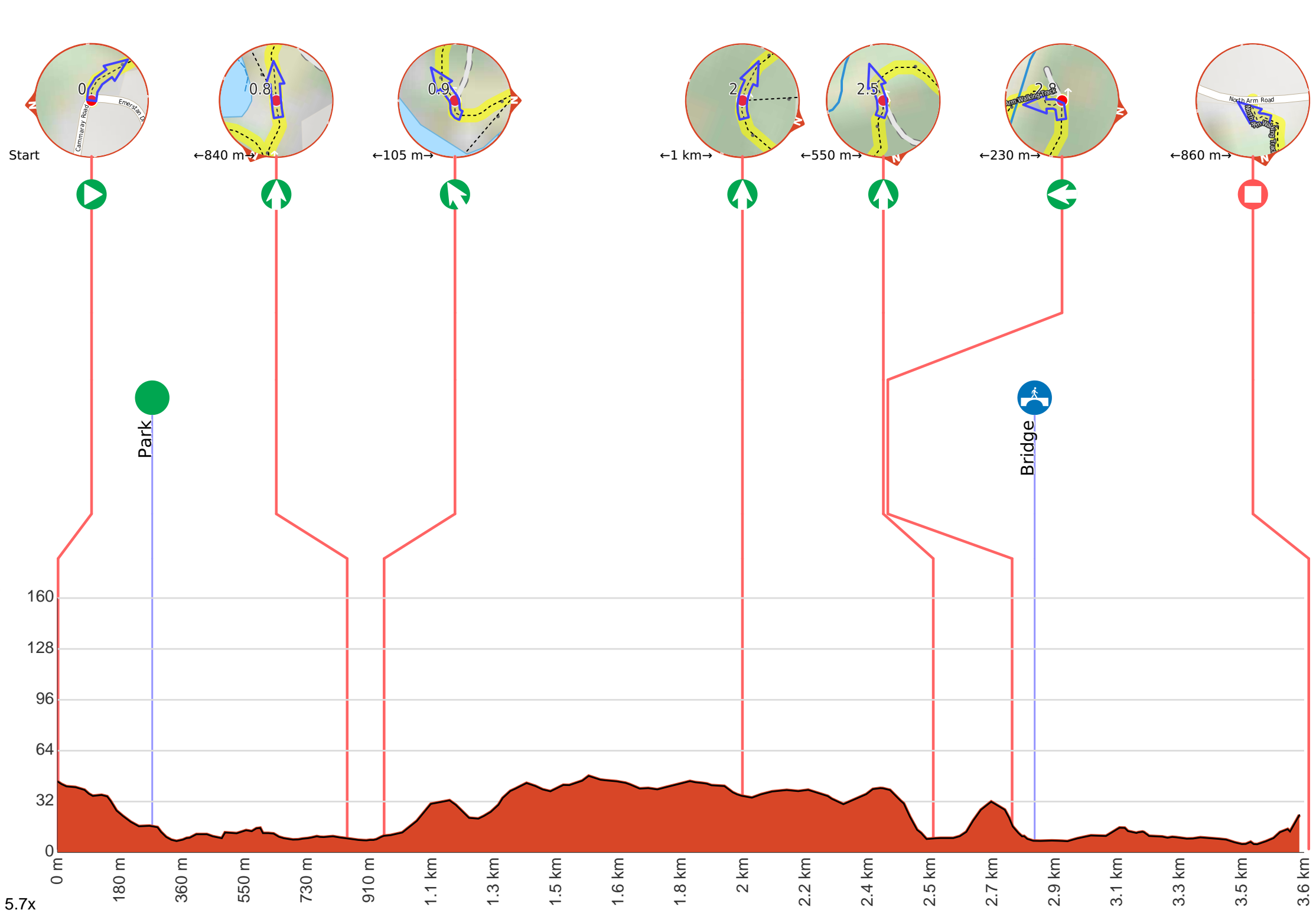
2.5

2

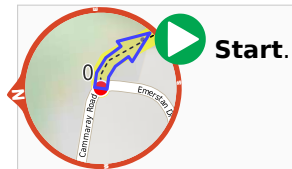
3.6

0.8

0.9

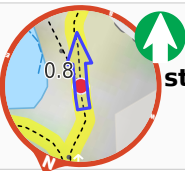


Getting started: From the end of Emerstan Rd, this walk begins by descending steeply from the road along the asphalted management trail, past the large green gate and information signs. Soon the track flattens out it changes and narrows into a track that curves around to the south-west, running parallel to Middle Harbour. The track continues pass a small boat shed and widens back into an asphalted management trail, heading slightly uphill to an intersection at the end of Willis Road. This is marked by a large gate and more information signs.

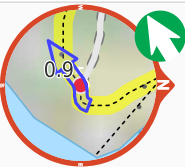


Start.

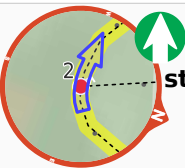
After 275 m pass the "H.C. Press Park" (35 m on your right).



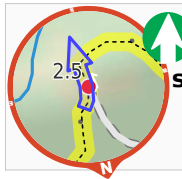
After another 570 m **continue straight.**



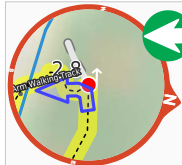
After another 105 m **veer left.**



After another 1 km **continue straight.**



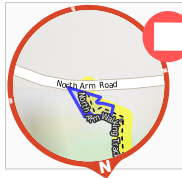
After another 550 m **continue straight.**



After another 230 m **turn left.**



After another 65 m cross the bridge (about 20 m long)



After another 780 m come to the end.