



Charlotte Pass to Village Dam

(Ngarigo Country)

 20 min to 30 min

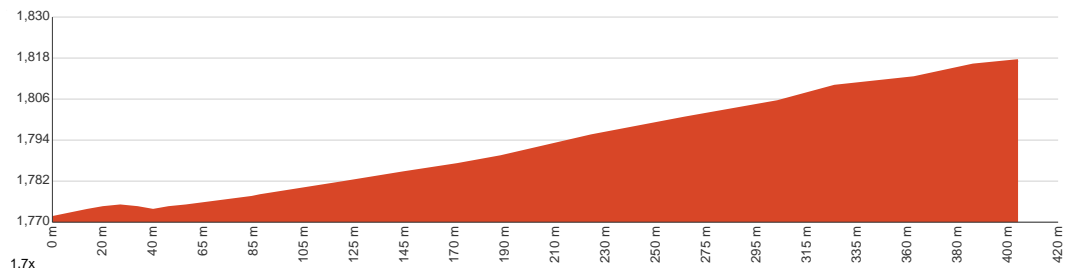
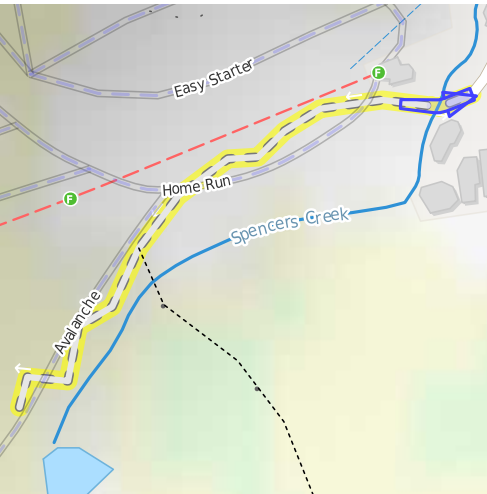

810 m
Return


↑ 48 m
↓ 48 m


Moderate track



This short, leisurely walk starts at the bottom of the Kangaroo Ridge Triple Chairlift, just on the edge of the village. The walk follows the faint grassy service trail around the edge of the great snow gum forest to the small dam in Spencers Creek, not far from the village. This is a great walk for those at the village who want a relaxing stroll. Let us begin by acknowledging the Ngarigo people, Traditional Custodians of the land on which we travel today, and pay our respects to their Elders past and present.



Class 3 of 6
Formed track, with some branches and other obstacles

Quality of track	Clear and well formed track or trail (2/6)
Gradient	Gentle hills with occasional steps (2/6)
Signage	Directional signs along the way (3/6)
Infrastructure	Generally useful facilities (such as fenced cliffs and seats) (1/6)
Experience Required	No experience required (1/6)
Weather	Weather generally has little impact on safety (1/6)

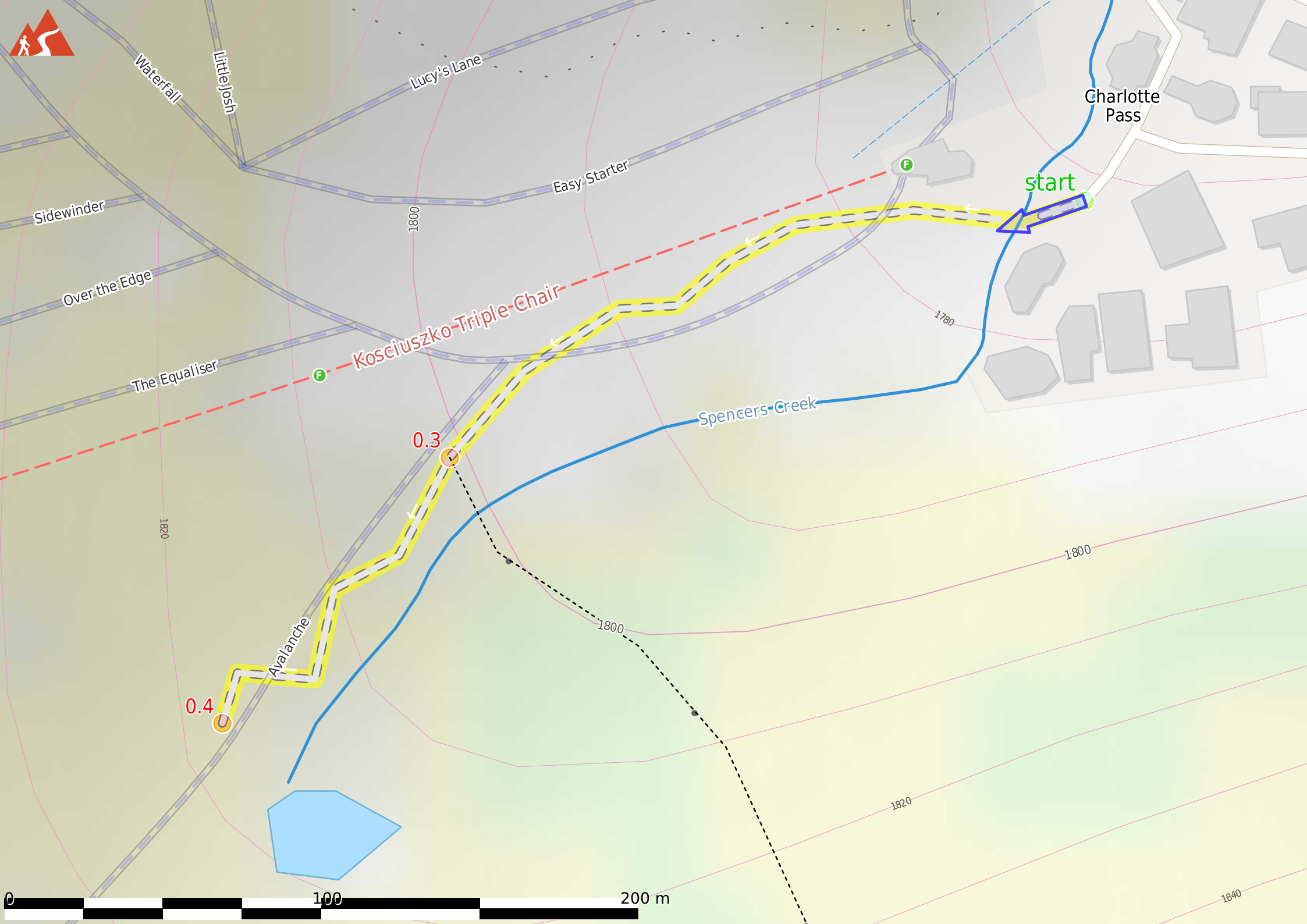
Before you start any journey ensure you;

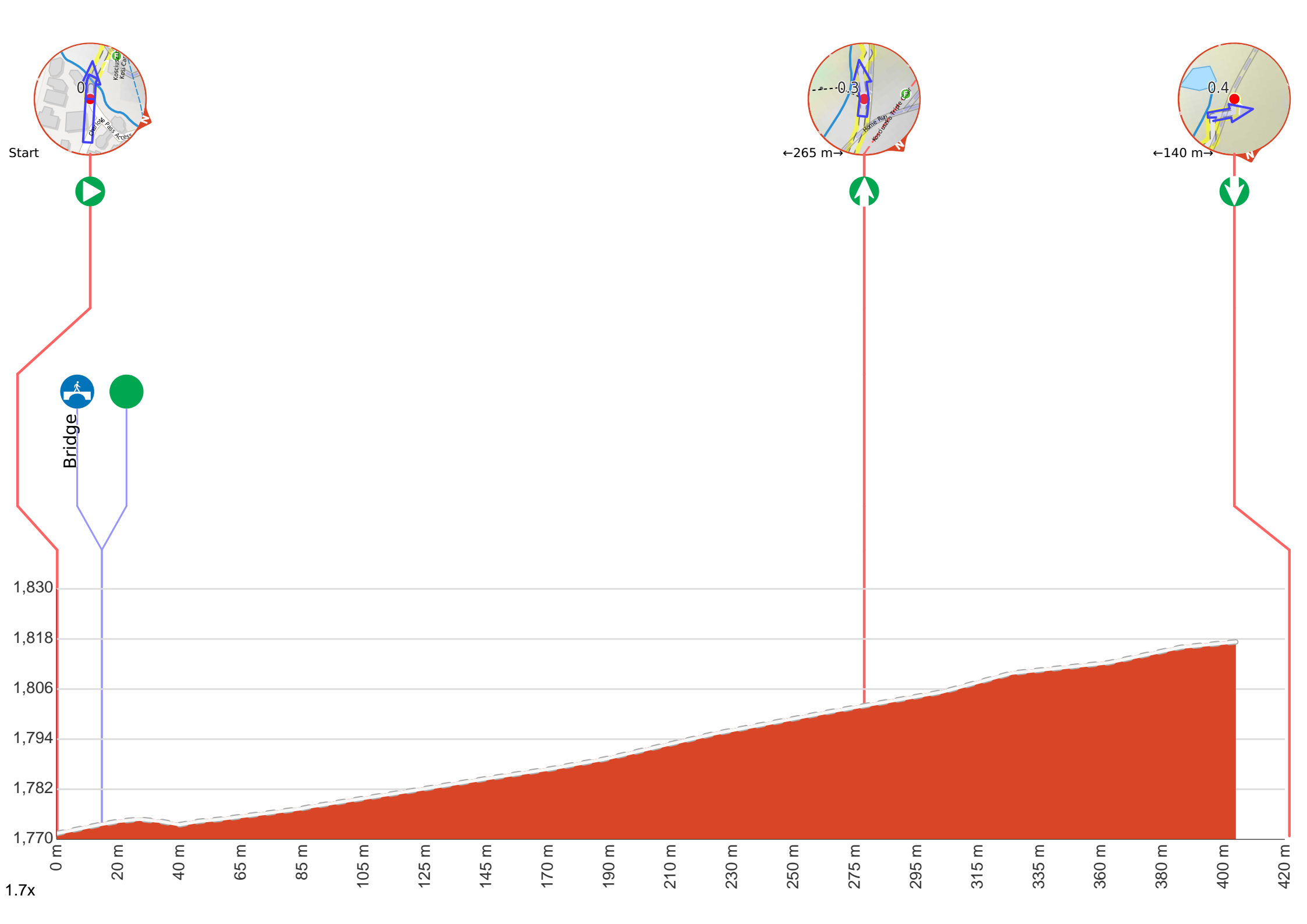
- Tell someone you trust where you are going and what to do if you are late returning
- Have adequate equipment, supplies, skills & knowledge to undertake this journey safely
- Consider weather forecasts, park/track closures & fire dangers
- Can respond to emergencies & call for help at any point
- Are healthy and fit enough for this journey

If not, change plans and stay safe. It is okay to delay and ask people for help.

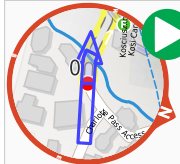
Share
[Bushwalk.com](https://bushwalk.com.au/j/11AZHH)
[/j/11AZHH](https://bushwalk.com.au/j/11AZHH)







Getting started: From the bottom of the chairlift, this walk follows the management trail, heading west up the steep grassy hill, parallel to the chairlift. The trail turns away from the lift and comes to the intersection of the Village Lookdown track.



Start.



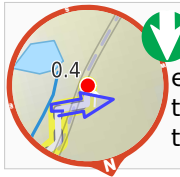
After another 15 m cross the bridge (about 40 m long)



Then find the "Kosciuszko Chalet Hotel" (20 m on your left).
Spend new years eve in one of Australias highest resorts as the Kosciuszko Chalet opens in the summer from the 26th of December to the 12th of January. For more information and bookings, call 1800 026 369 or visit the websit on the link attached



After another 250 m **continue straight.**



Continue another 140 m to find the end. Then turn around here and retrace the main route for 400 m to get back to the start.



About 55 m past the end is "Charlotte Pass Dam".



Charlotte Pass Dam is a relatively small store of water in the upper reaches of Spencers Creek, and a short stroll south from the Charlotte Pass village.