



# Warris Chair Lookout Track

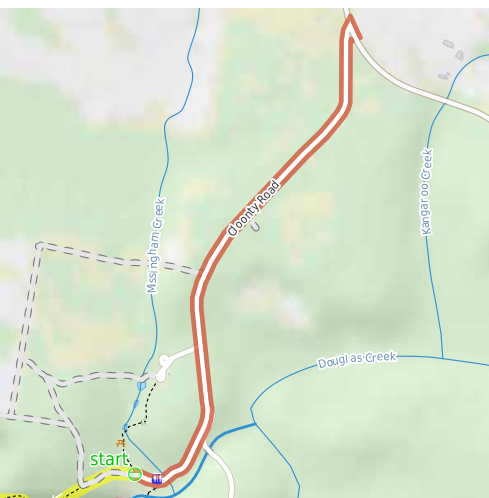
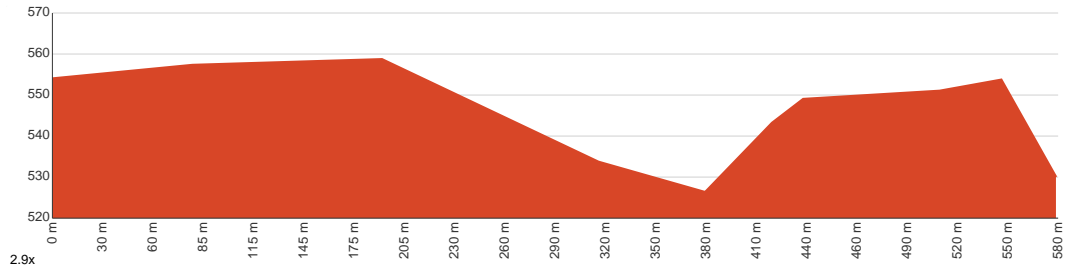
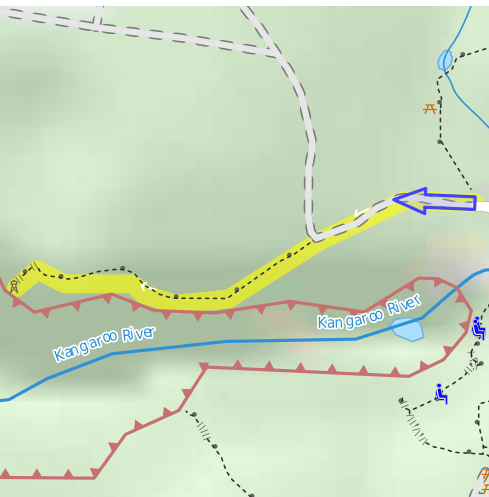
30 min to 45 min

1.2 km  
Return

↑ 88 m  
↓ 88 m

3  
Moderate track

This short return walk in Budderoo National Park takes you to the Warris Chair lookout with great views of Kangaroo Valley. Start at Nellies Glen picnic area where you can enjoy a picnic and wander around the top of the falls after the walk. Let us begin by acknowledging the Traditional Custodians of the land on which we travel today, and pay our respects to their Elders past and present.



Class 3 of 6 Formed track, with some branches and other obstacles	
<b>Quality of track</b>	Formed track, with some branches and other obstacles (3/6)
<b>Gradient</b>	Gentle hills with occasional steps (2/6)
<b>Signage</b>	Clearly signposted (2/6)
<b>Infrastructure</b>	Limited facilities, not all cliffs are fenced (3/6)
<b>Experience Required</b>	No experience required (2/6)
<b>Weather</b>	Storms may impact on navigation and safety (3/6)

**Getting to the start:** From Jamberoo Mountain Road, 9, Robertson.

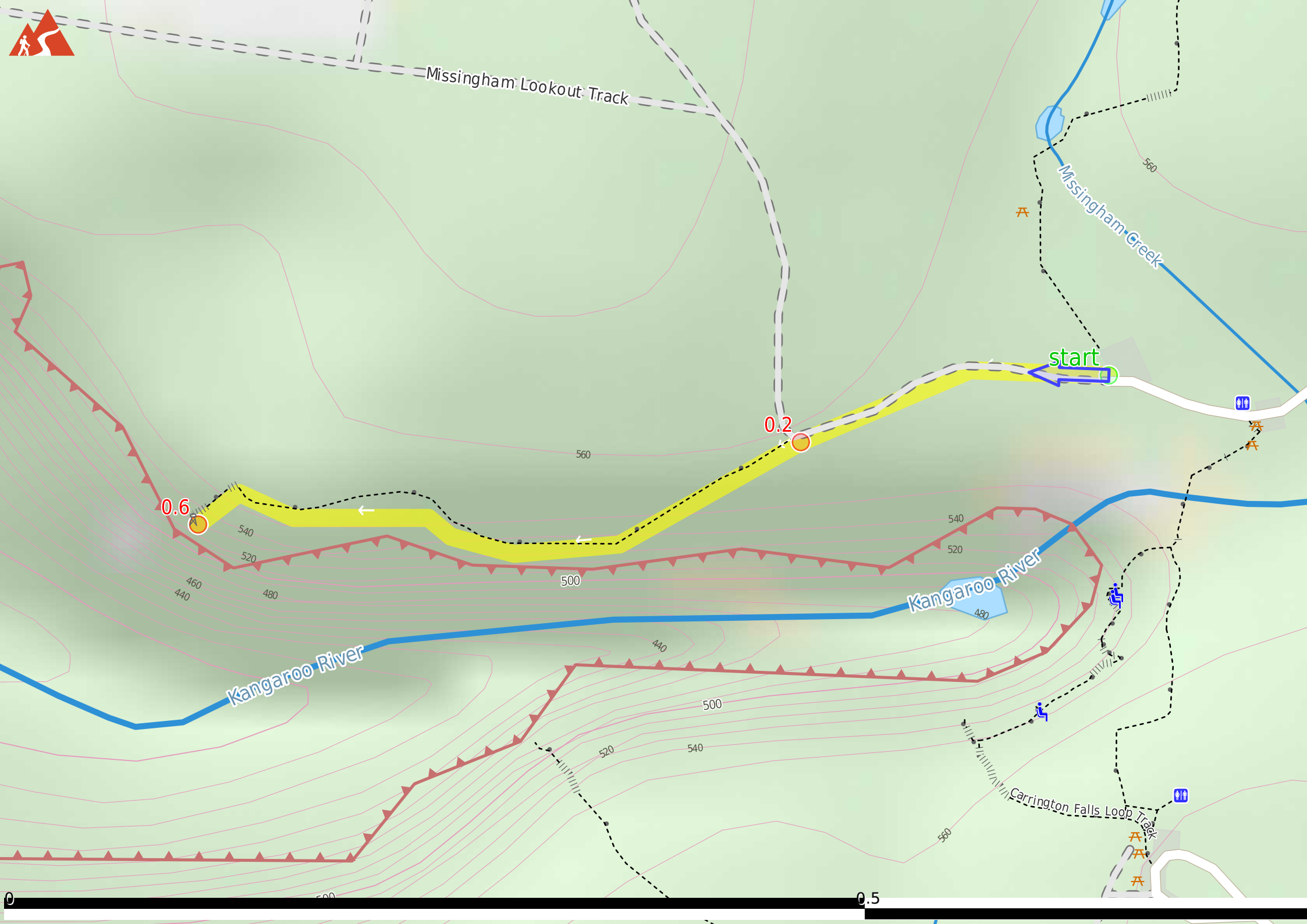
- Turn on to Clonty Road then drive for 1.5 km
- Keep right onto Nellies Glen Trail and drive for another 420 m

**Before you start any journey ensure you;**

- Tell someone you trust where you are going and what to do if you are late returning
  - Have adequate equipment, supplies, skills & knowledge to undertake this journey safely
  - Consider weather forecasts, park/track closures & fire dangers
  - Can respond to emergencies & call for help at any point
  - Are healthy and fit enough for this journey
- If not, change plans and stay safe. It is okay to delay and ask people for help.

Share  
Bushwalk.com  
[/i/ITCYIO](https://www.bushwalk.com.au/ITCYIO)





Missingham Lookout Track

Missingham Creek

start

0.2

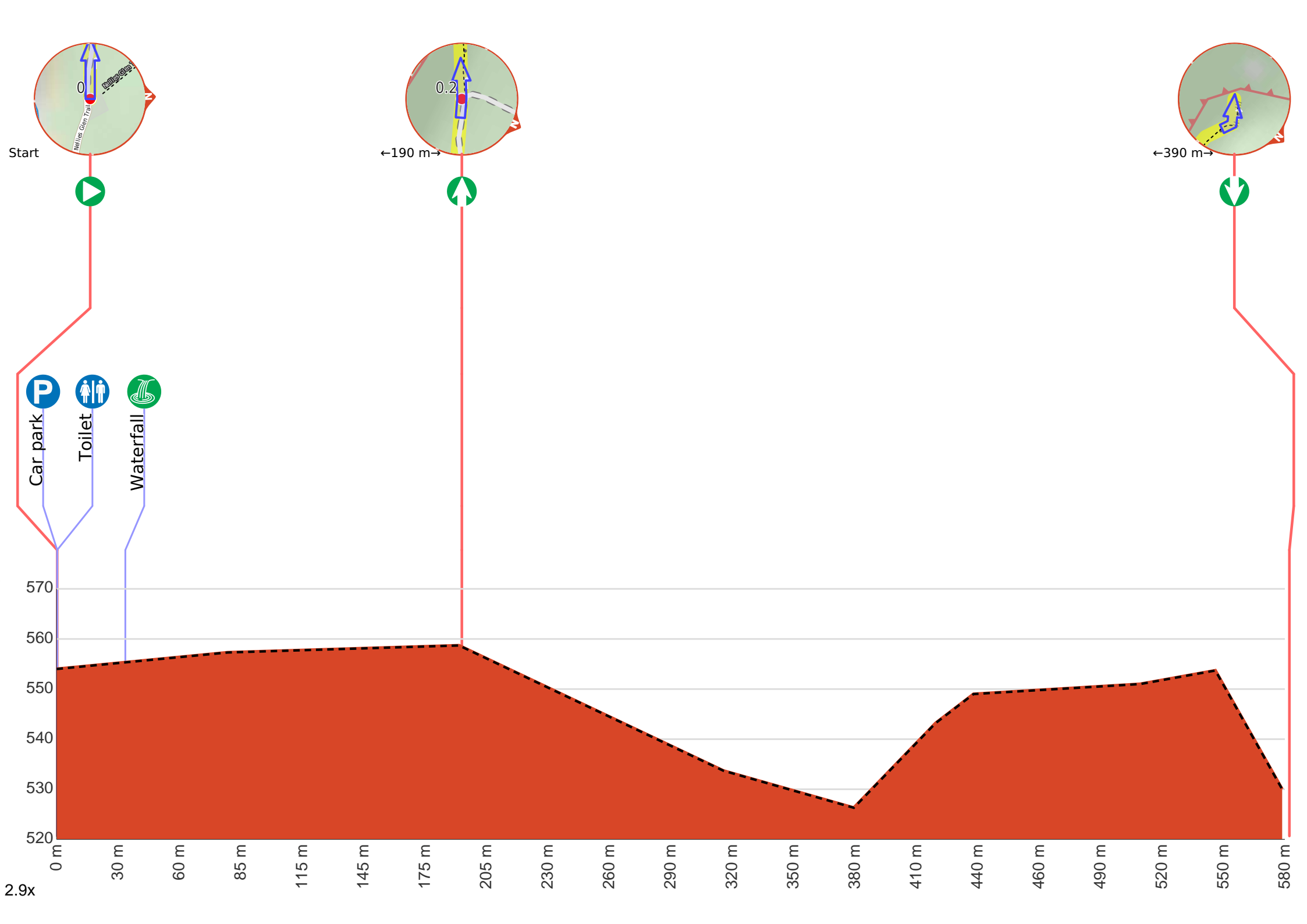
0.6

Kangaroo River

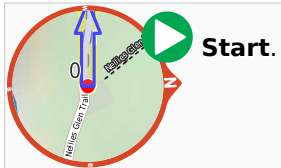
Kangaroo River

Carrington Falls Loop Track


0.5




**Getting started:** Starting from Nellies Glen picnic area, follow the 'Warris Chair and lookout 500m' arrow along the edge of the gorge (keeping the main valley to your left).




**P** Find the car park at the start.

 Find the toilet at the start.

 Find the Carrington Falls at the start.



 After another 390 m come to "Warris Chair Lookout".

