



Cathedral Rock Track

(Gumbayngirr & Anaiwan Country)

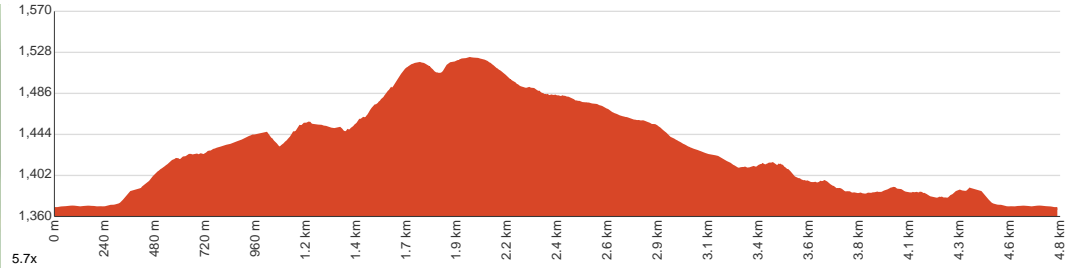
1 h 45 min to 2 h 30 min

4.8 km
Circuit

↑ 248 m
↓ 248 m

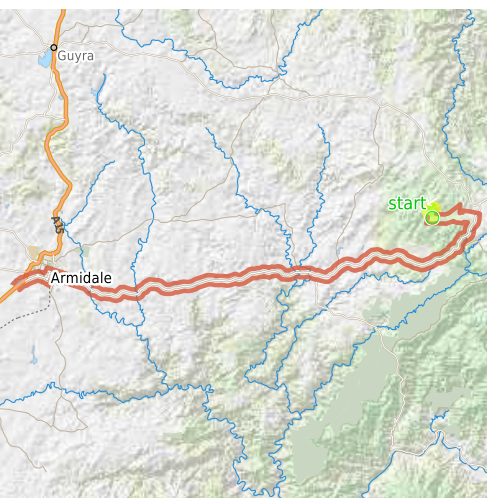
5
Very challenging

Starting from Barokee campground this circuit walk will take you up the Cathedral Rock across boulders for great views over the national park. Let us begin by acknowledging the Gumbayngirr & Anaiwan people, Traditional Custodians of the land on which we travel today, and pay our respects to their Elders past and present.



Class 5 of 6
Rough unclear track

Quality of track	Rough track, where fallen trees and other obstacles are likely (4/6)
Gradient	Very steep and difficult rock scrambles (5/6)
Signage	Minimal directional signs (4/6)
Infrastructure	No facilities provided (5/6)
Experience Required	Some bushwalking experience recommended (3/6)
Weather	Forecasted & unexpected severe weather likely to have an impact on your navigation and safety (5/6)



Getting to the start: From New England Highway, A15

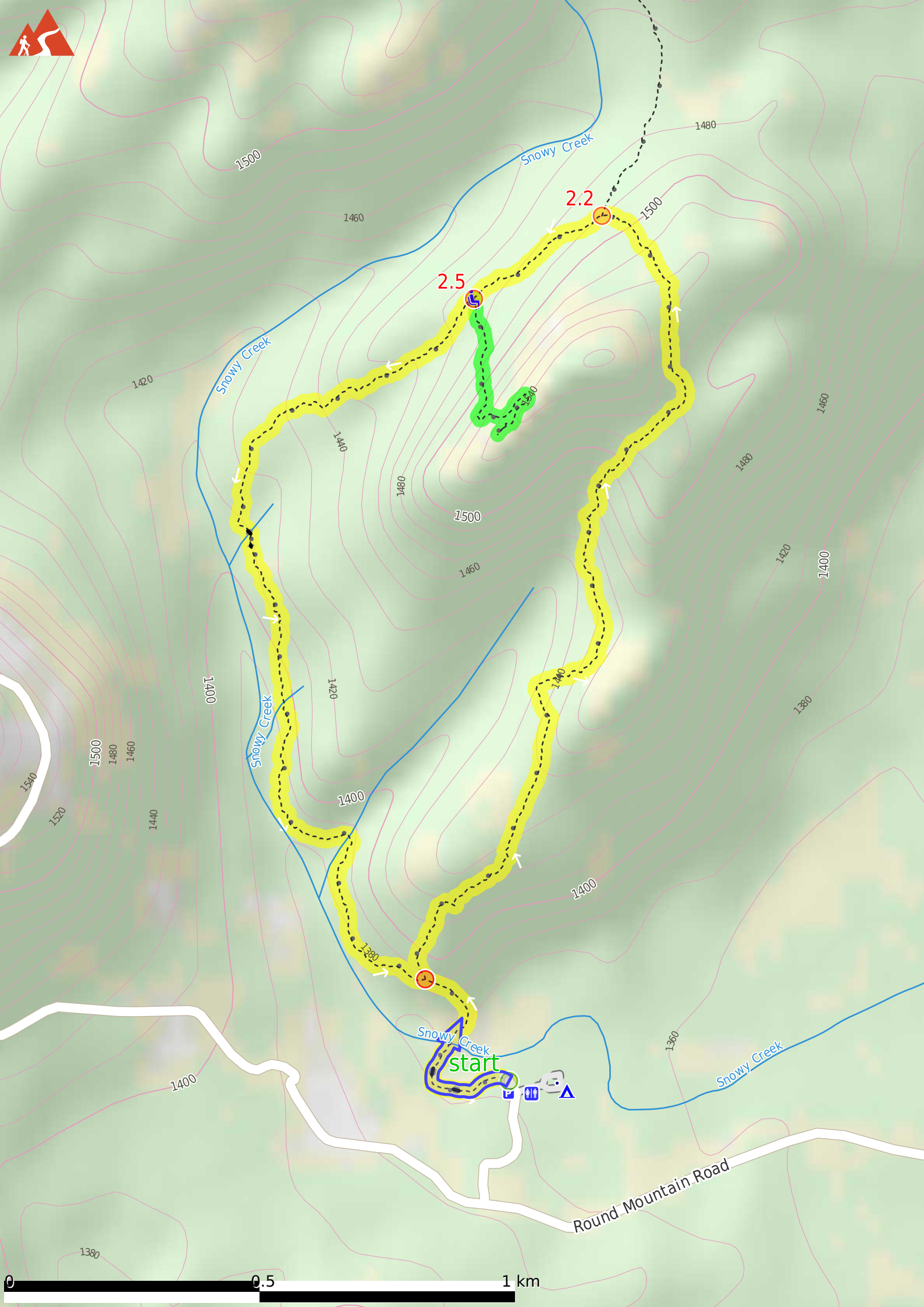
- Turn on to Uralla Road, B78 then drive for 3.8 km
- At roundabout, take exit 1 onto Dangar Street, B78 and drive for another 1 km
- At roundabout, take exit 3 onto Barney Street, B78 and drive for another 1.5 km
- At roundabout, take exit 2 onto Grafton Road, B78, 17 and drive for another 70.6 km
- Turn left onto Round Mountain Road and drive for another 7.7 km
- Turn right onto Camping Area and drive for another 265 m

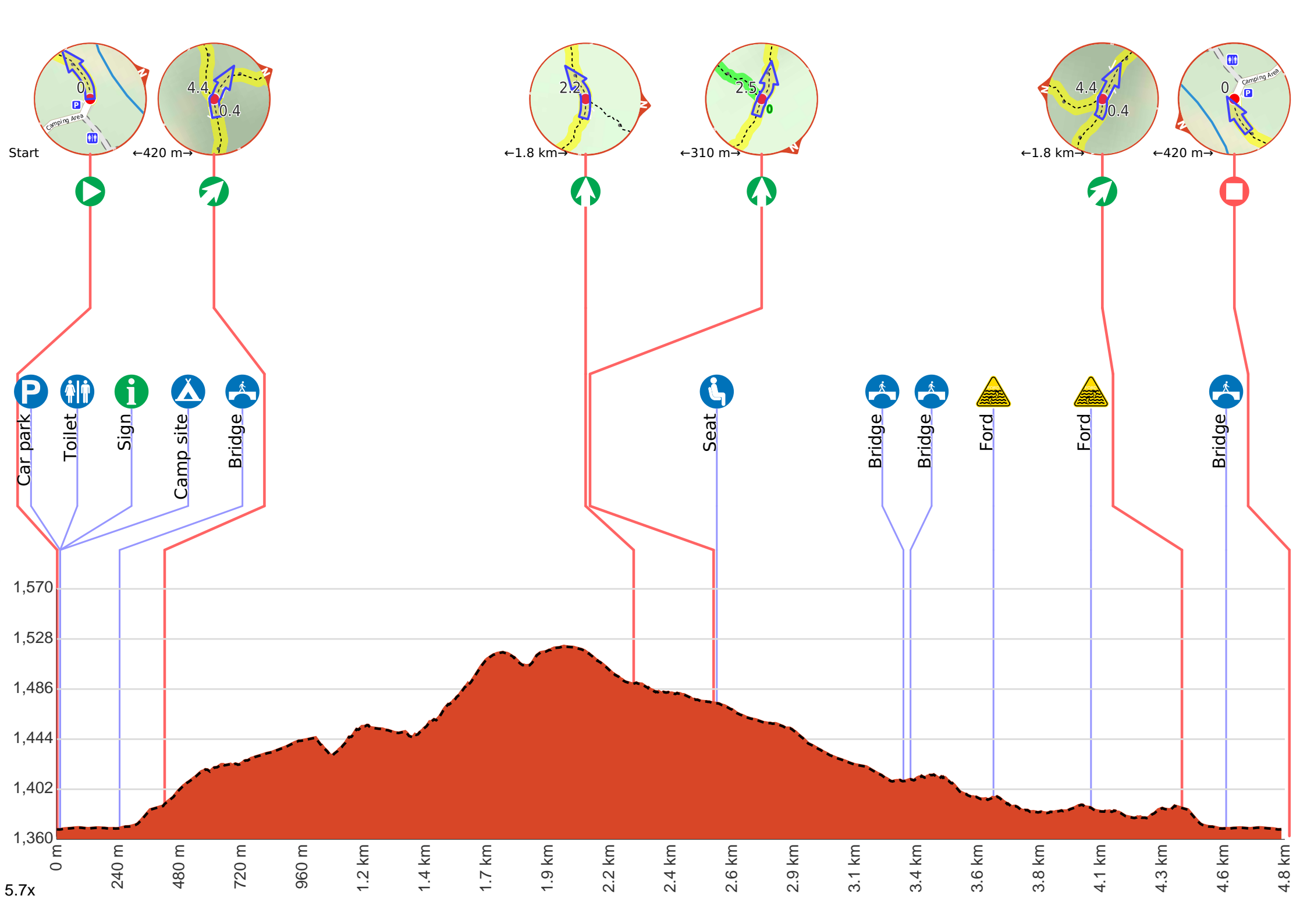
Before you start any journey ensure you;

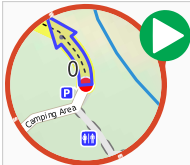
- Tell someone you trust where you are going and what to do if you are late returning
 - Have adequate equipment, supplies, skills & knowledge to undertake this journey safely
 - Consider weather forecasts, park/track closures & fire dangers
 - Can respond to emergencies & call for help at any point
 - Are healthy and fit enough for this journey
- If not, change plans and stay safe. It is okay to delay and ask people for help.

Share
Bushwalk.com
/i/IHBHET









Start.



After 10 m to find the car park.



Then pass the toilet (55 m on your left).



Then pass the sign (85 m on your left).



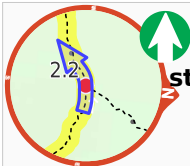
Then come to the "Barokee Campground" (110 m on your left).



After another 230 m cross the bridge (about 3 m long)



After another 170 m **veer right.**



After another 1.8 km **continue straight.**

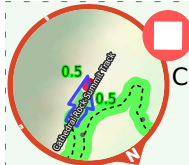
Start of an optional side trip: Side trip across boulders to Cathedral Rock summit for stunning views.



To start this optional side trip veer left here. **Start.**



After 20 m pass a seat (on your right).



Continue another 430 m to find Cathedral Rock at the end.



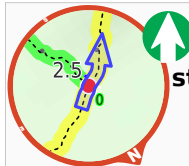
"Cathedral Rock".



Turn around and retrace your steps back the 450 m to the main route.



Back at the main route turn left and follow on from the 2.5 km waypoint.



After another 310 m **continue straight.**



After another 10 m pass a seat (on your left).



After another 720 m cross the bridge (about 7 m long)



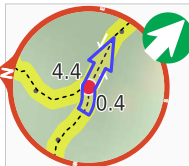
After another 20 m cross the bridge (about 3 m long)



After another 320 m cross the ford.



After another 380 m cross the ford.



After another 350 m **veer right.**



After another 170 m cross the bridge (about 3 m long)



After another 240 m come to the end.