




Wyrrabalong Lookout to Crackneck

(Darkinjung & Guringai Country)

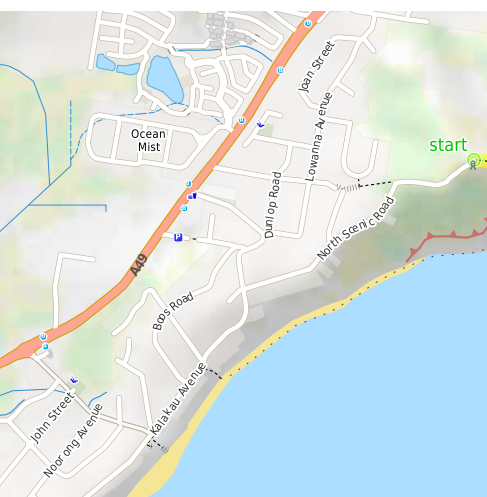
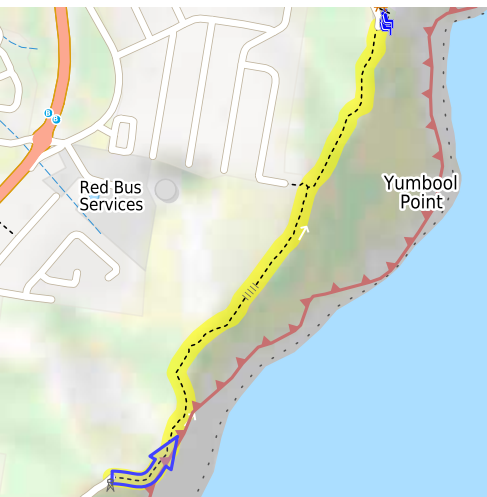
Lookout

 40 min to 45 min

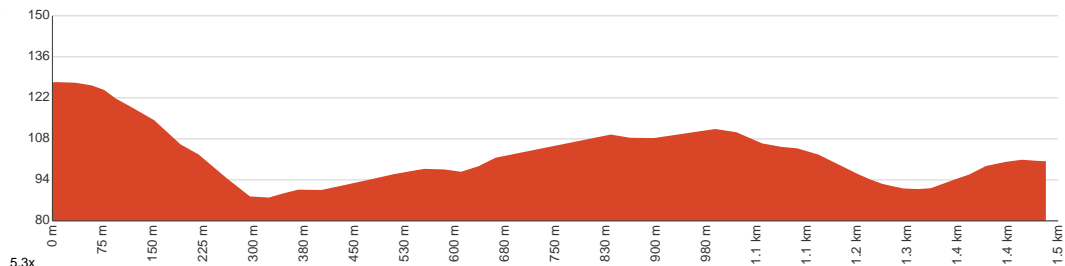

1.5 km
One way


↑ 36 m
↓ 63 m


Moderate track



The fantastic scenic walk includes some of the highlights of the longer Wyrrabalong Coast Walking Track. The walk passes through a variety of beautiful forest landscapes, and there are excellent views of the coastline from many spots along the way, including the lookouts at the start and finish of the walk. You could also do this as a return walk to avoid a car shuttle. Let us begin by acknowledging the Darkinjung & Guringai people, Traditional Custodians of the land on which we travel today, and pay our respects to their Elders past and present.



Class 3 of 6
Formed track, with some branches and other obstacles

Quality of track	Formed track, with some branches and other obstacles (3/6)
Gradient	Short steep hills (3/6)
Signage	Directional signs along the way (3/6)
Infrastructure	Limited facilities, not all cliffs are fenced (3/6)
Experience Required	No experience required (1/6)
Weather	Weather generally has little impact on safety (1/6)

Getting to the start: From The Entrance Road, A49

- Turn on to The Entrance Road, A49 then drive for 800 m
- Turn right onto Forresters Beach Road and drive for another 520 m
- Turn left onto North Scenic Road and drive for another 335 m
- Keep right onto North Scenic Road and drive for another 610 m

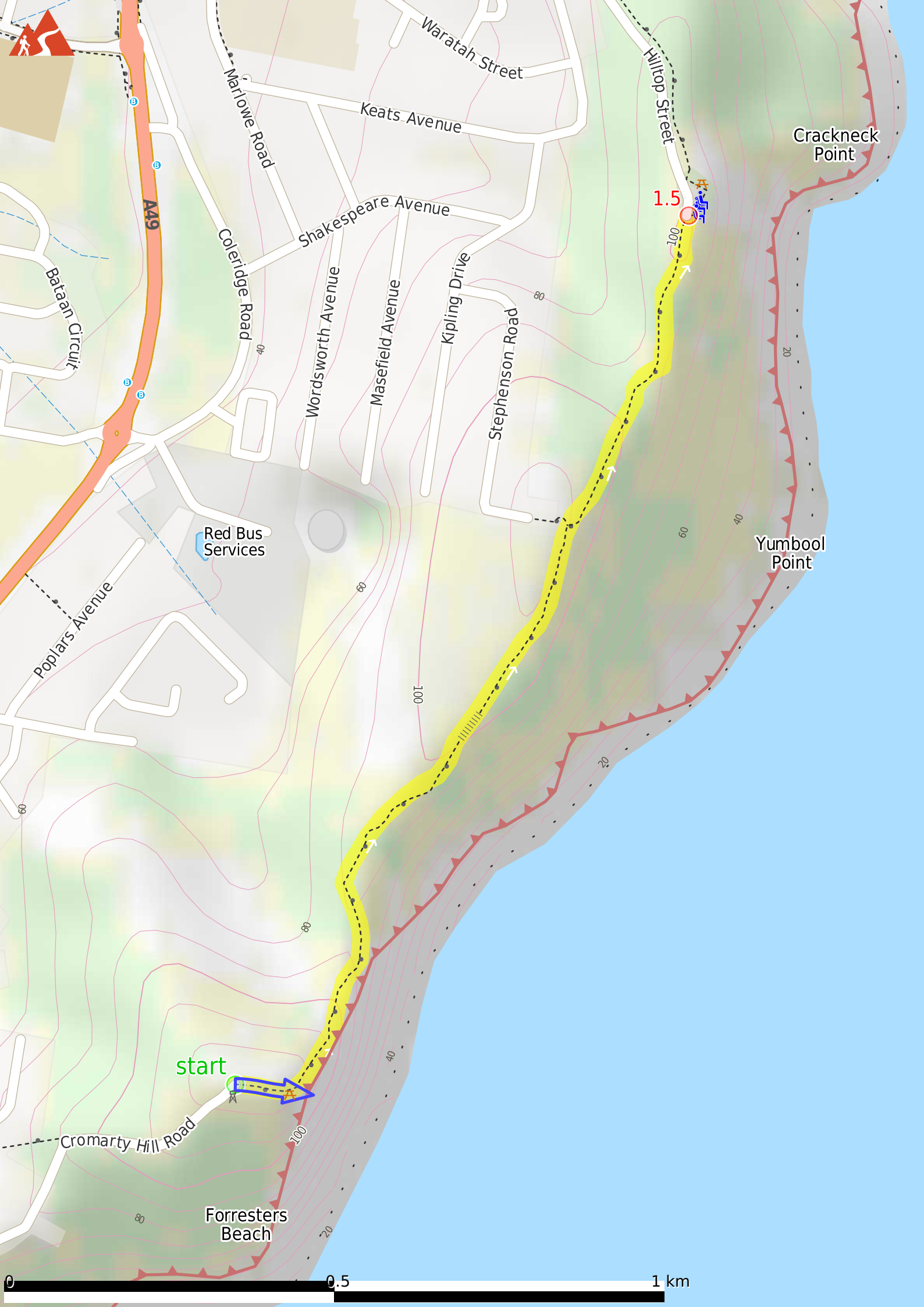
Before you start any journey ensure you;

- Tell someone you trust where you are going and what to do if you are late returning
- Have adequate equipment, supplies, skills & knowledge to undertake this journey safely
- Consider weather forecasts, park/track closures & fire dangers
- Can respond to emergencies & call for help at any point
- Are healthy and fit enough for this journey

If not, change plans and stay safe. It is okay to delay and ask people for help.

Share
[Bushwalk.com](https://bushwalk.com.au/IA7VZO)
[/i/IA7VZO](https://bushwalk.com.au/IA7VZO)





start

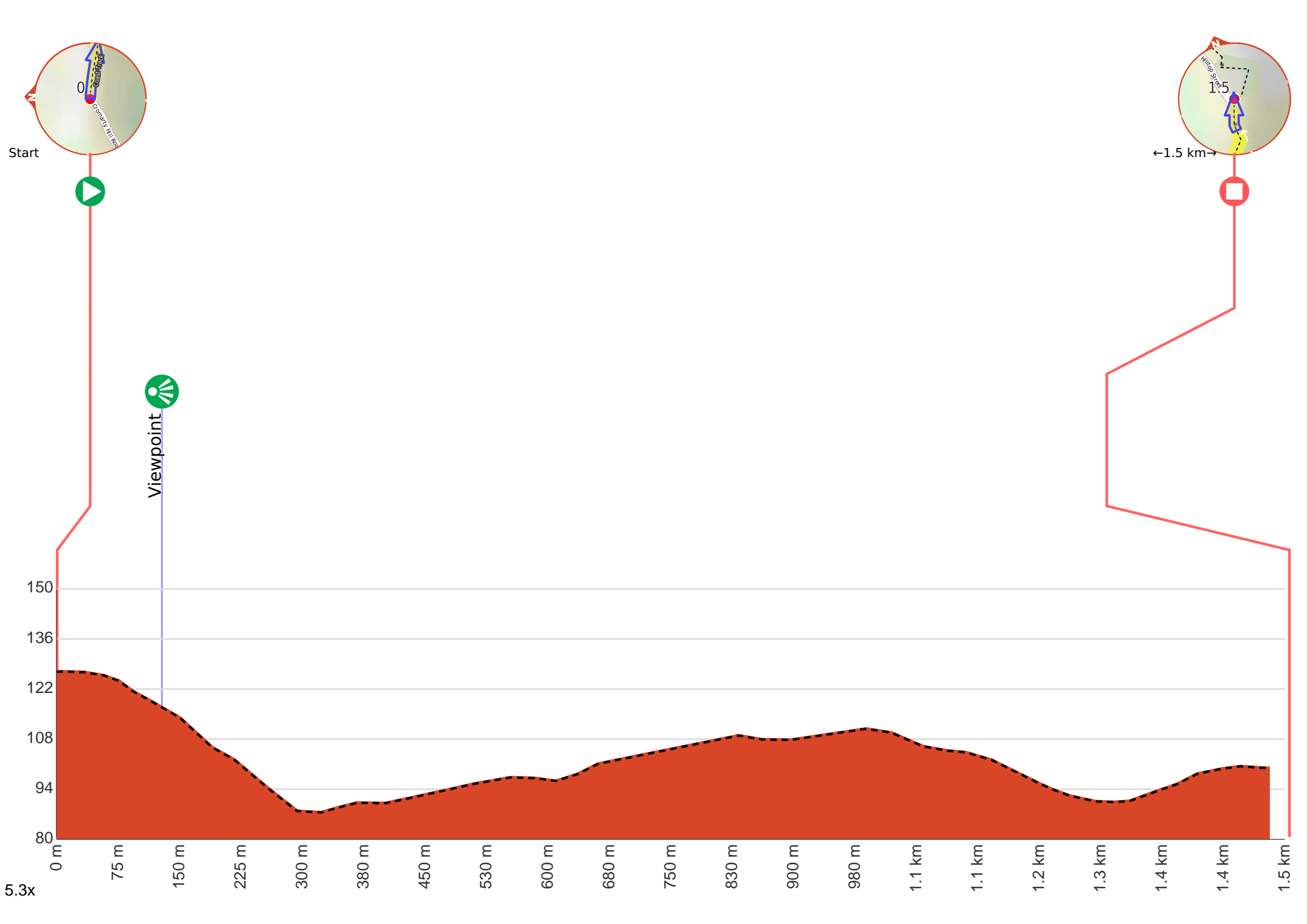
1.5

Crackneck Point

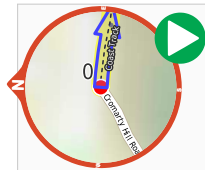
Yumbool Point

Forrester's Beach

0 0.5 1 km



Getting started: From the end of Cromarty Hill Rd, this walk goes around the gate, passing the 'Wyrrabalong National Park' sign and following the management trail up the hill. The trail passes between the communications tower and satellite dish. There are great views back over Forresters Beach from the concrete platform on top of the building, next to the tower. The walk then heads across the open grassy area, passing a trig point (to the right) and arriving at the Wyrrabalong Lookout, with beautiful views along the coast and out to sea.



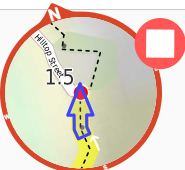
Start.



After 125 m come to the "Wyrrabalong Lookout" (8 m on your right).



After another 1.4 km come to a car park.



The end.



About 15 m past the end is a sign.



About 20 m past the end is a seat.



About 40 m past the end is "Crackneck Lookout".



This lookout, at the end of Hilltop St, Bateau Bay, has stunning views up and down the coastline, and out to sea. There are picnic tables and an information board about marine mammals. There is a hangliding launch spot beside the lookout.



About 55 m past the end is a picnic table.