




Lyrebird Link Track

(Gumbaynggirr Country)

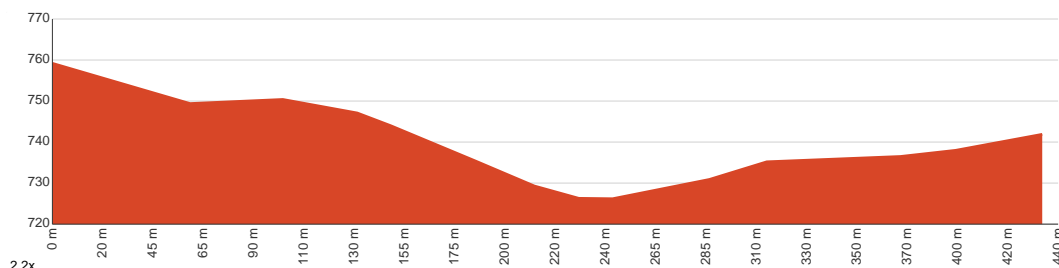
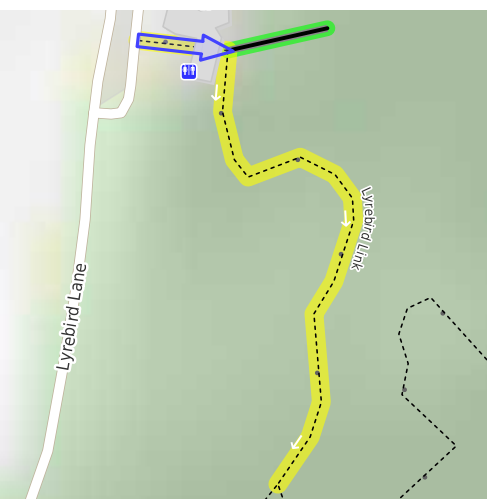
 30 min to 1 h


870 m
Return


↑ 51 m
↓ 51 m


Easy track

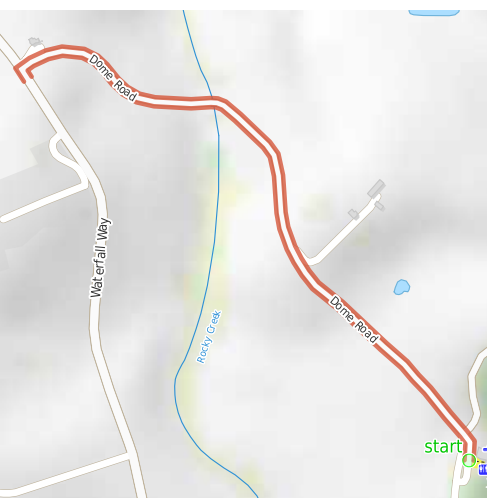
Starting from Dorrigo Rainforest Centre parking area this return walk leads through World Heritage listed rainforest. Take the side trip to Skywalk Lookout for views over the area. You can extend your walk and do a part of Wonga Walk. Let us begin by acknowledging the Gumbaynggirr people, Traditional Custodians of the land on which we travel today, and pay our respects to their Elders past and present.



Class 2 of 6 Clear and well formed track or trail	
Quality of track	Clear and well formed track or trail (2/6)
Gradient	Gentle hills with occasional steps (2/6)
Signage	Clearly signposted (2/6)
Infrastructure	Generally useful facilities (such as fenced cliffs and seats) (2/6)
Experience Required	No experience required (2/6)
Weather	Weather generally has little impact on safety (2/6)

Getting to the start: From Waterfall Way, B78

- Turn on to Dome Road then drive for 1.5 km
- Continue and drive for another 65 m



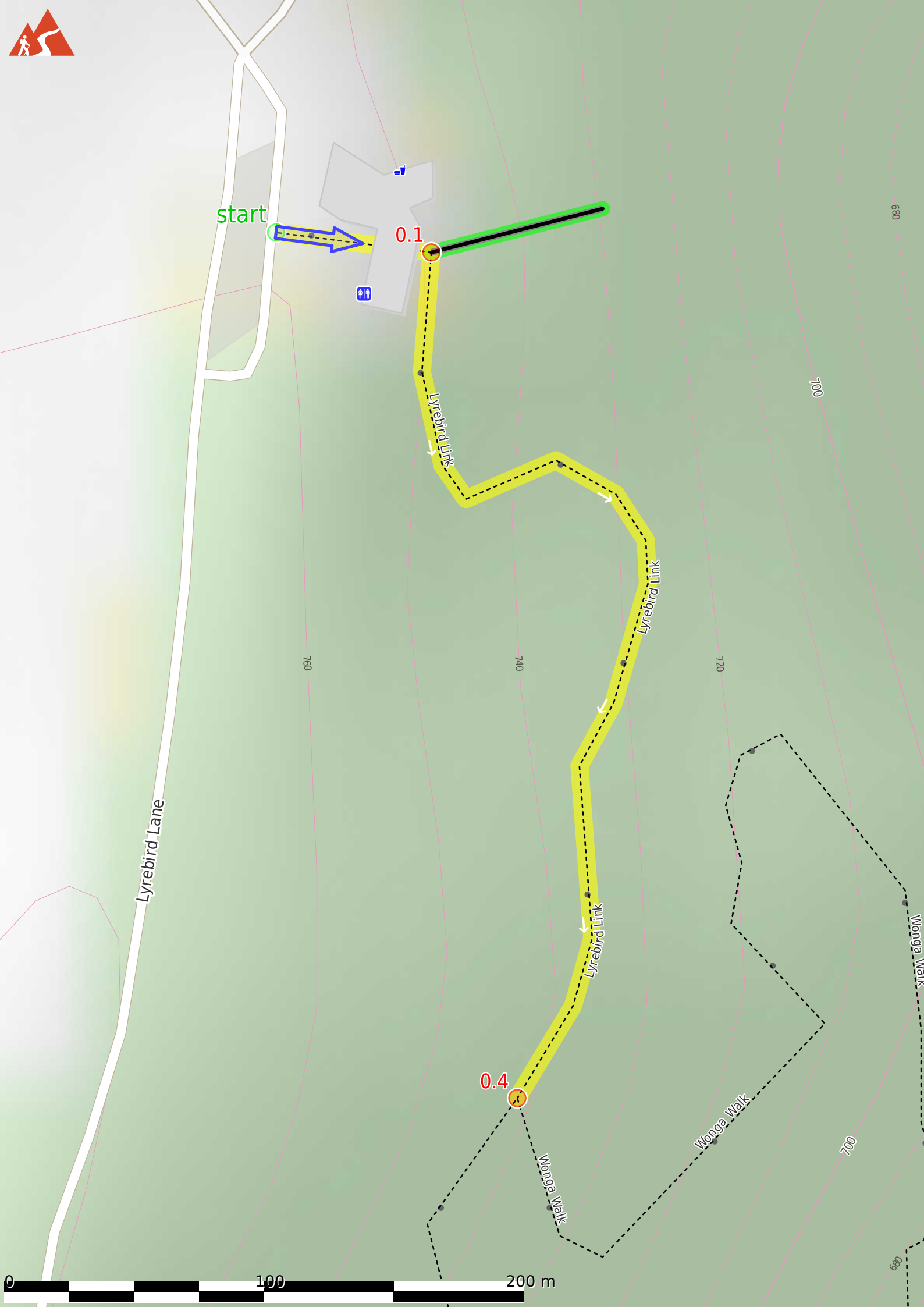
Before you start any journey ensure you;

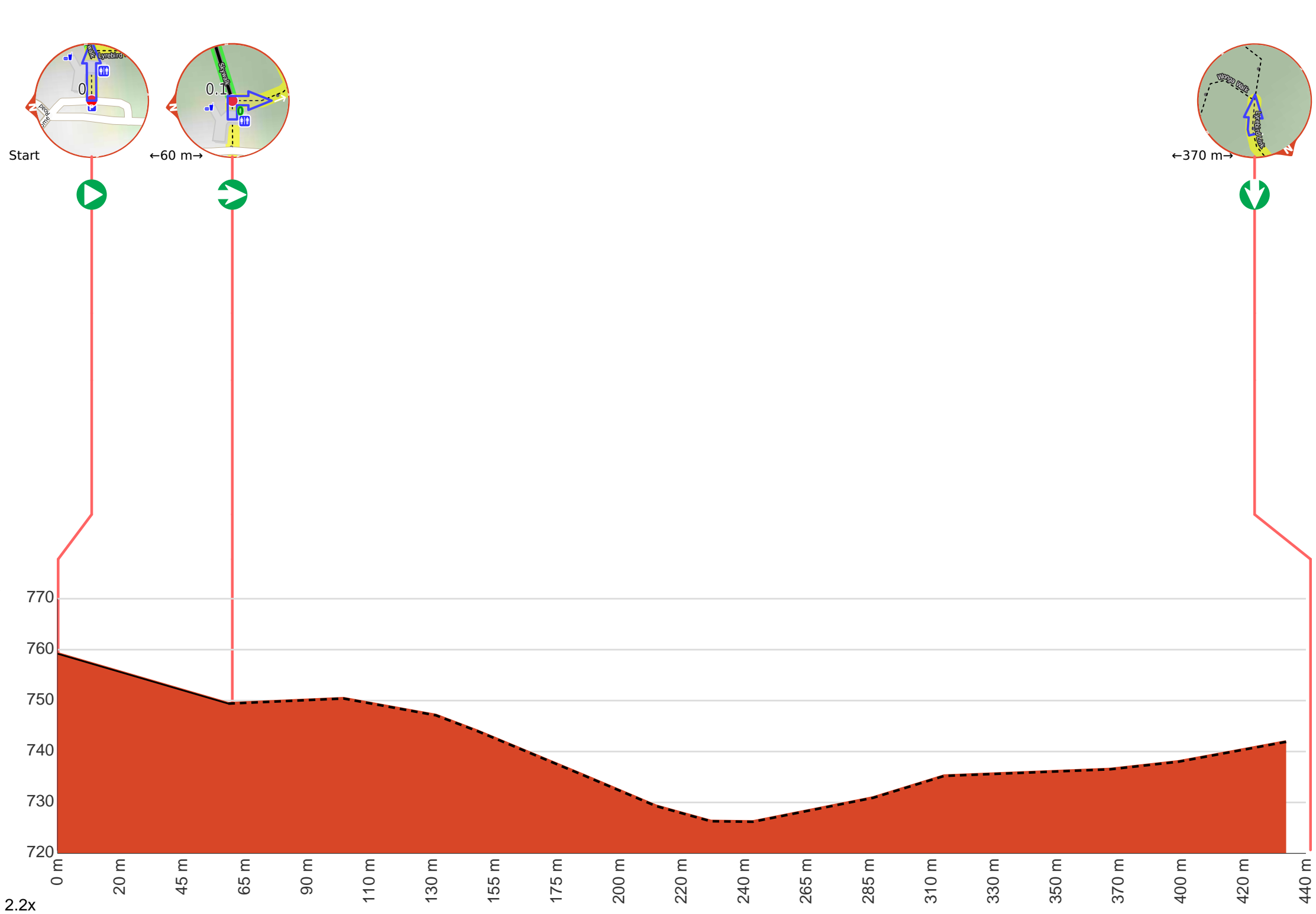
- Tell someone you trust where you are going and what to do if you are late returning
- Have adequate equipment, supplies, skills & knowledge to undertake this journey safely
- Consider weather forecasts, park/track closures & fire dangers
- Can respond to emergencies & call for help at any point
- Are healthy and fit enough for this journey

If not, change plans and stay safe. It is okay to delay and ask people for help.

Share
[Bushwalk.com](https://bushwalk.com/j/HFXMW4)
[/j/HFXMW4](https://bushwalk.com/j/HFXMW4)



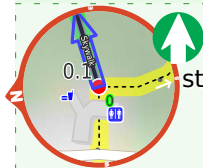




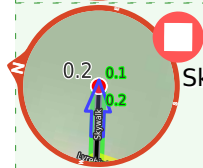


Start.

Start of an optional side trip: Side trip to Skywalk Lookout with views over Dorrigo National Park.



To start this optional side trip continue straight here. **Start.**



Continue another 70 m to find Skywalk at the end.



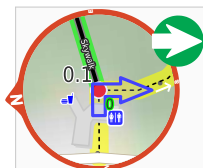
"Skywalk".



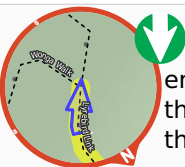
Turn around and retrace your steps back the 70 m to the main route.



Back at the main route turn left and follow on from the 60 m waypoint.



After another 60 m **turn right.**



Continue another 370 m to find the end. Then turn around here and retrace the main route for 430 m to get back to the start.