



Jump-Up Walking Track

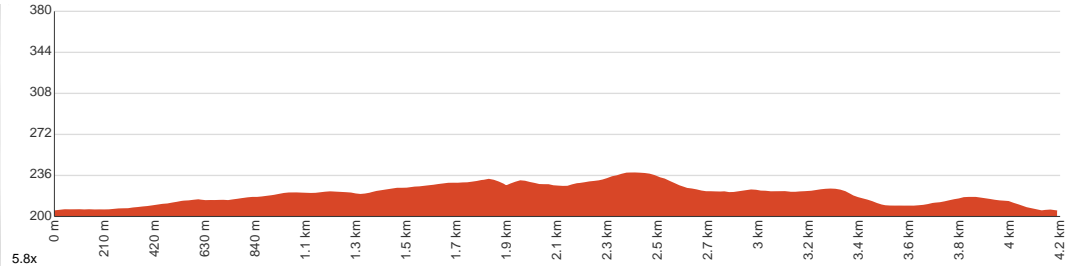
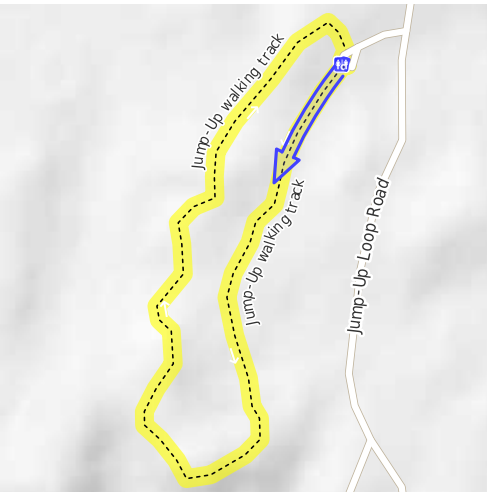
 2 h to 2 h 30 min


4.2 km
Circuit


↑ 56 m
↓ 56 m


Very challenging

Starting from Olive Downs Campground Road this walk takes you through Sturt National Park. Look out for Aboriginal rock engravings and middens. At the end have a picnic at Olive Downs campground. Let us begin by acknowledging the Traditional Custodians of the land on which we travel today, and pay our respects to their Elders past and present.



Class 5 of 6
Rough unclear track

Quality of track	Rough unclear track (5/6)
Gradient	Short steep hills (3/6)
Signage	Minimal directional signs (4/6)
Infrastructure	No facilities provided (5/6)
Experience Required	Some bushwalking experience recommended (3/6)
Weather	Forecasted & unexpected severe weather likely to have an impact on your navigation and safety (5/6)

Getting to the start: From Silver City Highway, B79

- Turn on to Jump-Up Loop Road then drive for 6 km
- Turn left onto Jump-Up Loop Road and drive for another 850 m
- Turn right onto Olive Downs Campground Road and drive for another 295 m

Before you start any journey ensure you;

- Tell someone you trust where you are going and what to do if you are late returning
- Have adequate equipment, supplies, skills & knowledge to undertake this journey safely
- Consider weather forecasts, park/track closures & fire dangers
- Can respond to emergencies & call for help at any point
- Are healthy and fit enough for this journey

If not, change plans and stay safe. It is okay to delay and ask people for help.

Share
[Bushwalk.com](https://bushwalk.com/j/HDVM4I)
[/j/HDVM4I](https://bushwalk.com/j/HDVM4I)





Warri-Warri-Creek

Jump-Up Loop Road

Jump-Up Loop Road

Jump-Up Loop Road

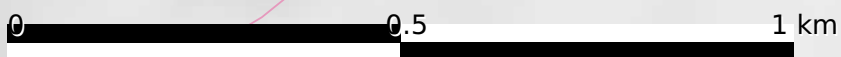
start 4.1

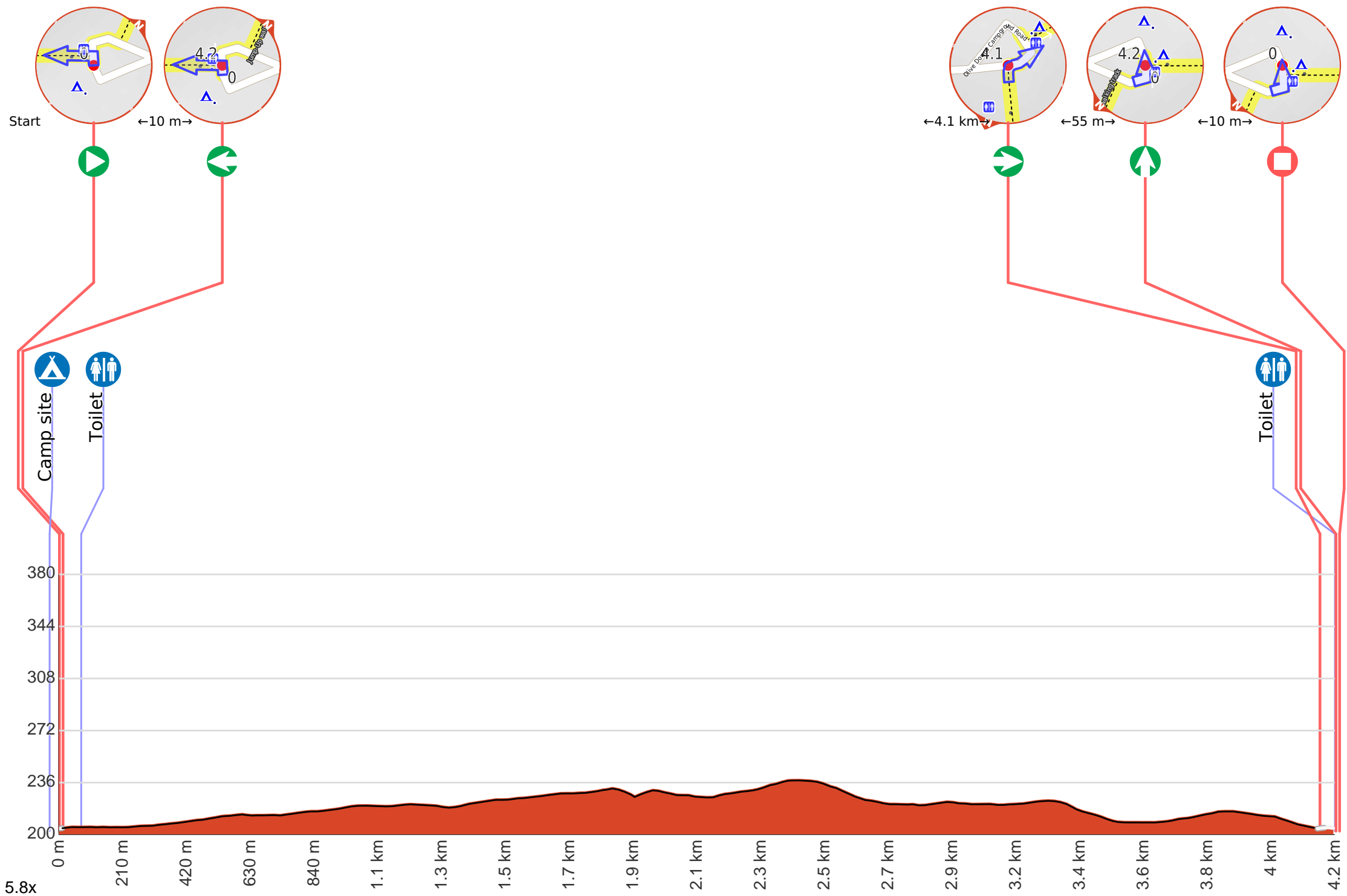
Jump-Up walking track

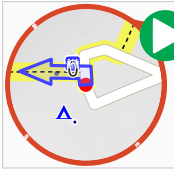
Jump-Up walking track

Jump-Up walking track

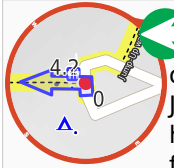
Jump-Up walking track







Start.



After another 10 m (at the intersection of Olive Downs Campground Road & Jump-Up walking track) **turn left**, to head along Jump-Up walking track (a footpath).



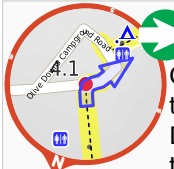
There is a camp site (about 45 m back from the start).



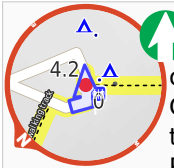
After 105 m pass the toilet (9 m on your right).



After another 4.1 km pass the toilet (30 m on your left).



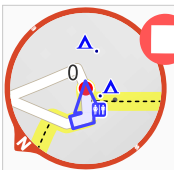
At the intersection of Olive Downs Campground Road & Jump-Up walking track **turn right**, to head along Olive Downs Campground Road (a vehicle track).



After another 55 m (at the intersection of Jump-Up walking track & Olive Downs Campground Road) **continue straight**, to head along Olive Downs Campground Road.



About 15 m past the end is a BBQ.



The end.