



Murramarang Aboriginal Area Walking Track

(Wodi Wodi & Wandandian Country)

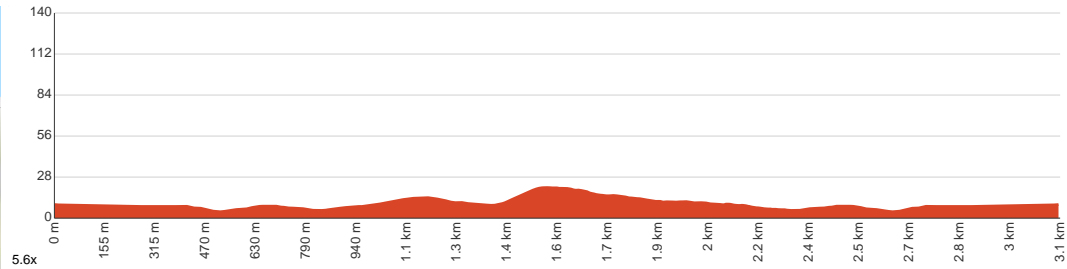
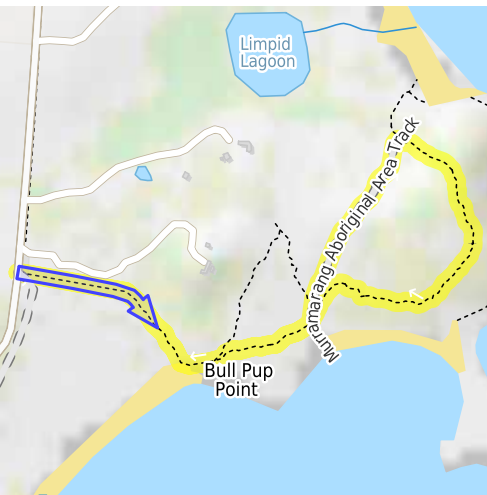
 1 h to 1 h 30 min


3.1 km
Circuit


↑ 34 m
↓ 34 m


Moderate track

Starting from Murramarang Road car park this circuit walk takes you through Murramarang Aboriginal Area past middens and other Aboriginal sites. On the way you'll pass a lookout with great views to Brush Island. Let us begin by acknowledging the Wodi Wodi & Wandandian people, Traditional Custodians of the land on which we travel today, and pay our respects to their Elders past and present.



Class 3 of 6 Formed track, with some branches and other obstacles	
Quality of track	Formed track, with some branches and other obstacles (3/6)
Gradient	Gentle hills with occasional steps (2/6)
Signage	Clearly signposted (2/6)
Infrastructure	Limited facilities, not all cliffs are fenced (3/6)
Experience Required	No experience required (2/6)
Weather	Storms may impact on navigation and safety (3/6)

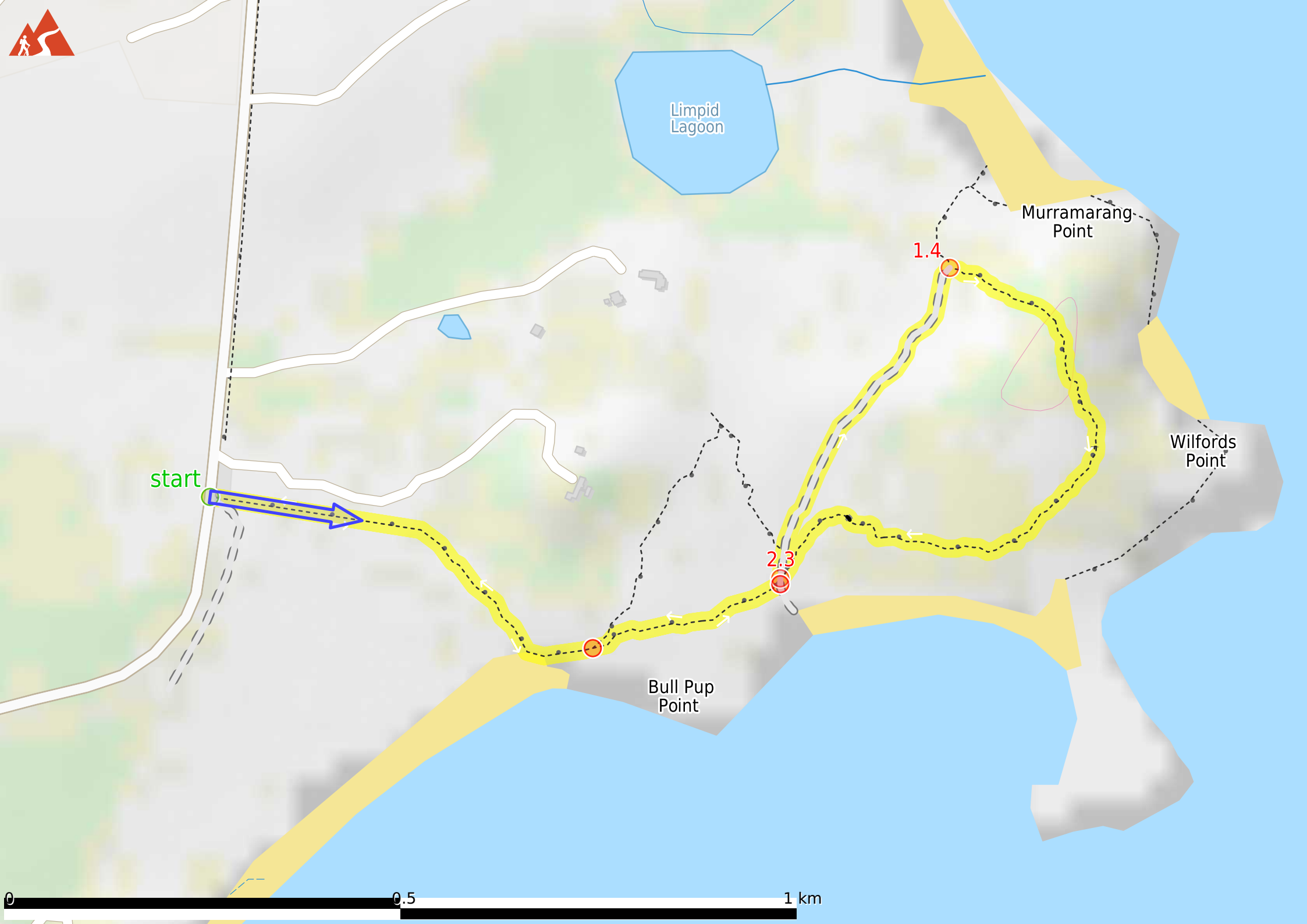
Before you start any journey ensure you;

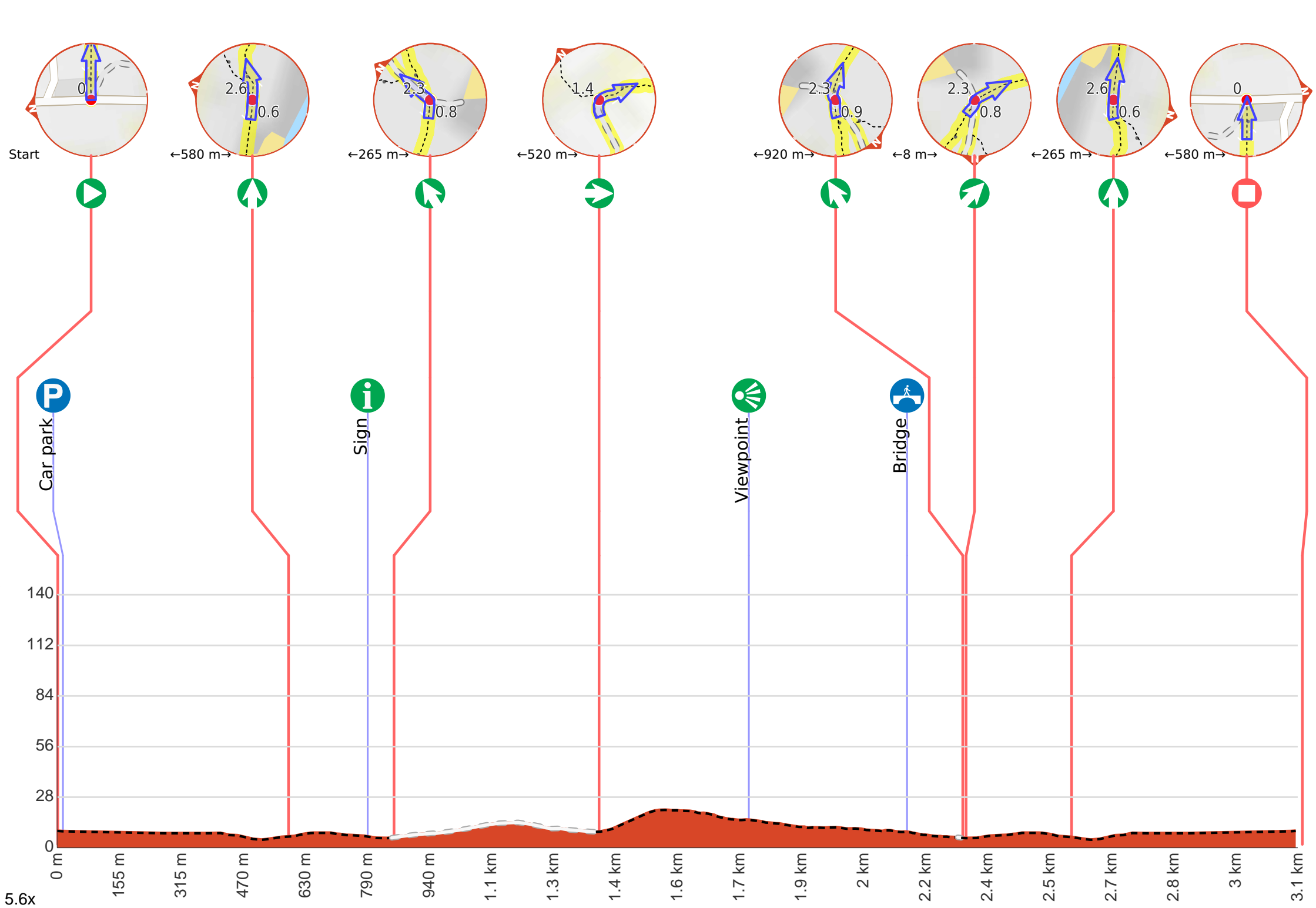
- Tell someone you trust where you are going and what to do if you are late returning
- Have adequate equipment, supplies, skills & knowledge to undertake this journey safely
- Consider weather forecasts, park/track closures & fire dangers
- Can respond to emergencies & call for help at any point
- Are healthy and fit enough for this journey

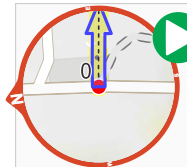
If not, change plans and stay safe. It is okay to delay and ask people for help.

Share
[Bushwalk.com](https://bushwalk.com/j/GM1TY0)
[/j/GM1TY0](https://bushwalk.com/j/GM1TY0)





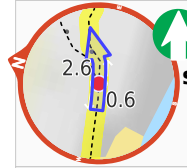




Start.



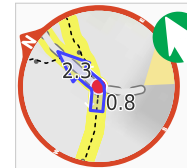
After 15 m to find the car park.



After another 570 m **continue straight**.



After another 200 m pass the sign (on your right).



After another 65 m **veer left**.



After another 8 m **continue straight**.



After another 40 m **continue straight**.



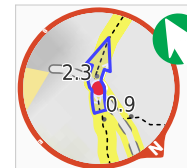
After another 470 m **turn right**.



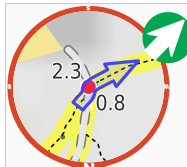
After another 380 m come to the viewpoint (on your right).



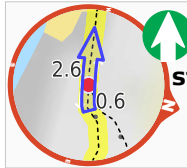
After another 400 m cross the bridge (about 6 m long)



After another 135 m **veer left**.



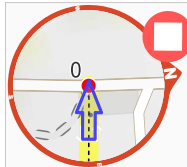
After another 8 m **veer right**.



After another 265 m **continue straight**.



After another 580 m come to a car park.



The end.