



# Horsearm Creek Lookout Walk

(Kamilaroi Country)

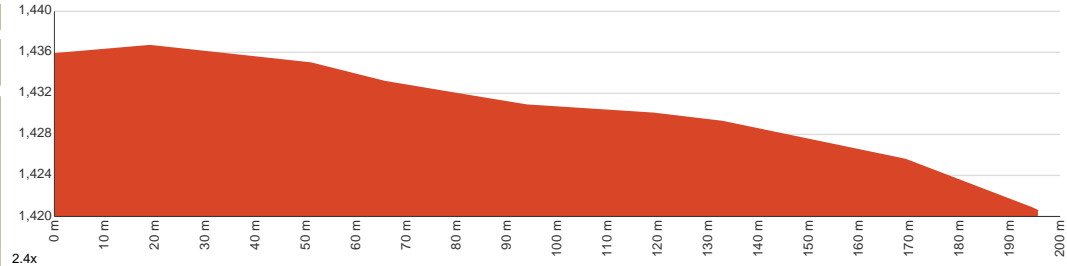
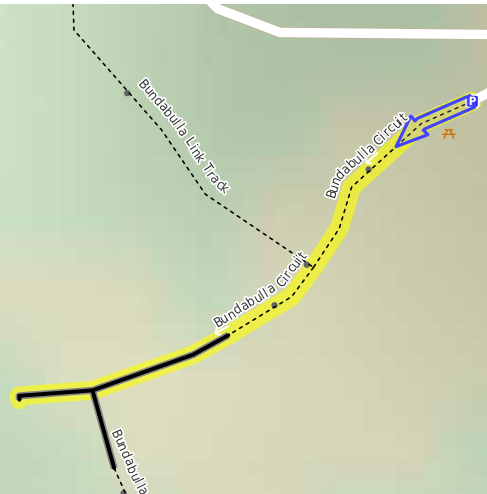
 5 min to 10 min

  
390 m  
Return

  
↑ 17 m  
↓ 17 m

 3  
Moderate track

Starting from the end of Kaputar Road, this short walk in Mount Kaputar National Park takes you past a picnic spot all the way to the Horsearm Creek Lookout with views over the area. Let us begin by acknowledging the Kamilaroi people, Traditional Custodians of the land on which we travel today, and pay our respects to their Elders past and present.



Class 3 of 6

Formed track, with some branches and other obstacles

Quality of track	Clear and well formed track or trail (2/6)
Gradient	Short steep hills (3/6)
Signage	Directional signs along the way (3/6)
Infrastructure	Limited facilities, not all cliffs are fenced (3/6)
Experience Required	No experience required (2/6)
Weather	Storms may impact on navigation and safety (3/6)

**Getting to the start:** From Dangar Street, A39

- Turn on to Tibbereena Street then drive for 820 m
- Turn right onto Maitland Street and drive for another 2.9 km
- Turn left onto Kaputar Road and drive for another 23.1 km
- Continue onto Kaputar Road and drive for another 24.2 km
- Turn right onto Kaputar Road and drive for another 1000 m
- Keep left onto Kaputar Road and drive for another 45 m


## Before you start any journey ensure you;

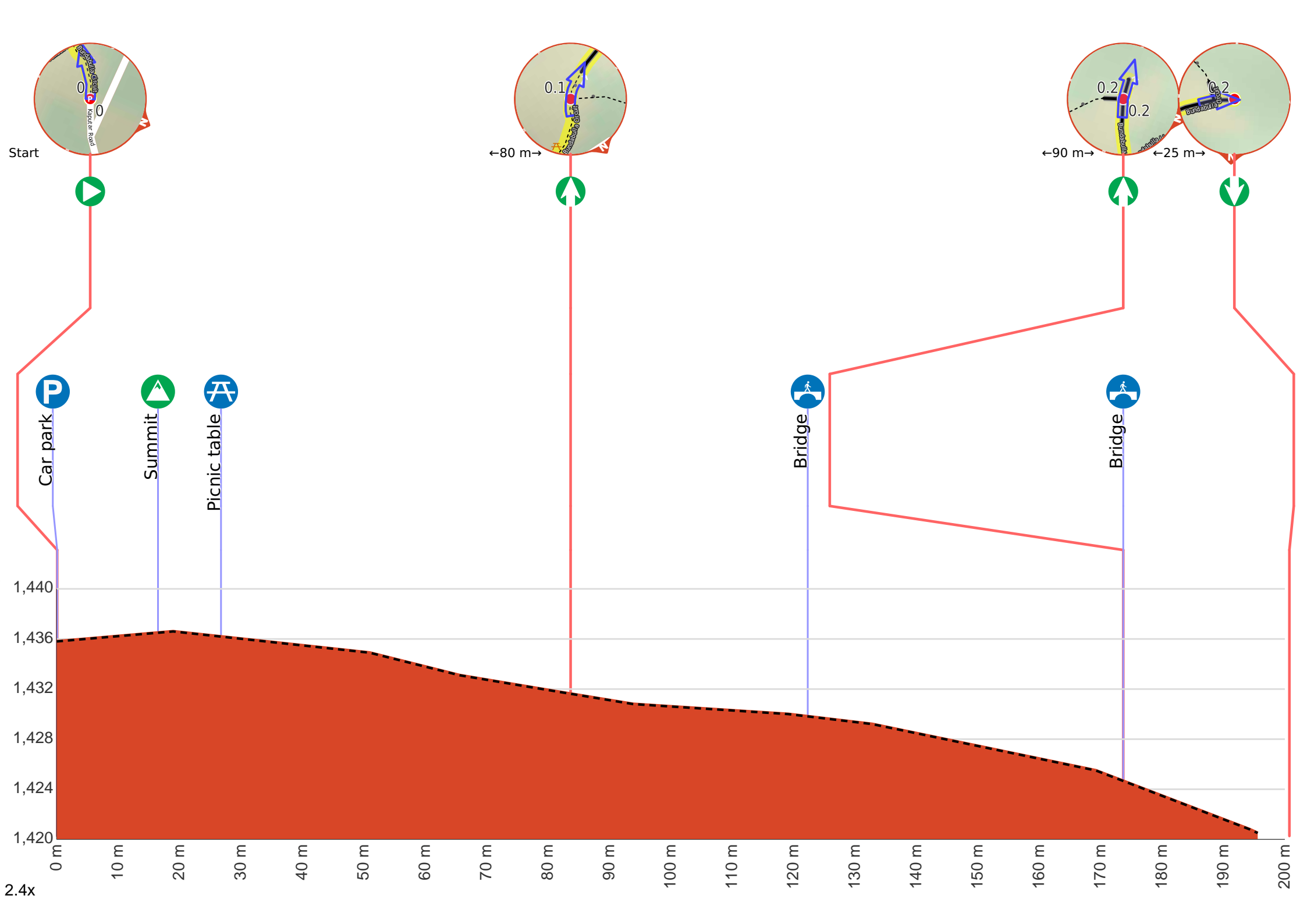
- Tell someone you trust where you are going and what to do if you are late returning
- Have adequate equipment, supplies, skills & knowledge to undertake this journey safely
- Consider weather forecasts, park/track closures & fire dangers
- Can respond to emergencies & call for help at any point
- Are healthy and fit enough for this journey

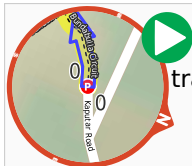
If not, change plans and stay safe. It is okay to delay and ask people for help.

Share  
Bushwalk.com  
[/j/FBTZZ9](https://bushwalk.com/j/FBTZZ9)









Eckford Carpark **Start** (a walking track).



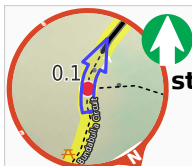
Find the Eckford Carpark at the start.



Find the Mount Dowe at the start.



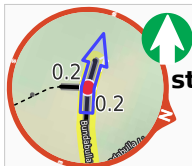
Find the picnic table at the start.



After another 55 m **continue straight**.



After another 40 m cross the bridge



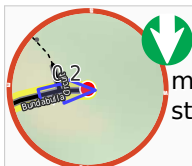
After another 50 m **continue straight**.



Then cross the bridge



After another 25 m come to "Horsearm Creek Lookout".



Turn around here and retrace the main route for 195 m to get back to the start.