



Lily Hill Slopes

(Worimi Country)

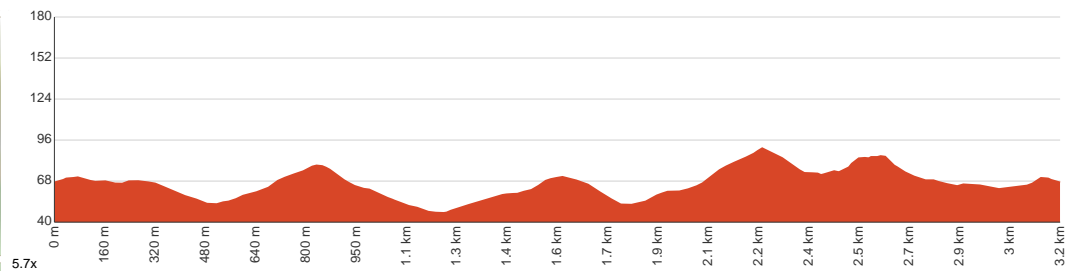
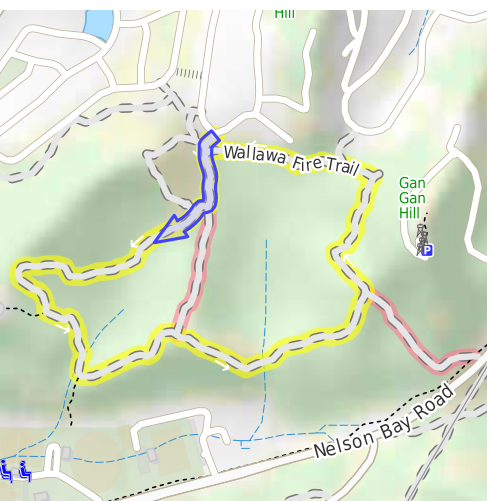
 1 h to 1 h 30 min


3.2 km
Circuit


↑ 118 m
↓ 118 m


Hard track

This gentle walk is one for the wildflower enthusiasts. The area comes alive in springtime with masses of Gynea lilies, and you may also spy orchids and Christmas Bells in season. The fire trail can get muddy and is steep in places. Let us begin by acknowledging the Worimi people, Traditional Custodians of the land on which we travel today, and pay our respects to their Elders past and present.



Class 4 of 6
Rough track, where fallen trees and other obstacles are likely

Quality of track	Formed track, with some branches and other obstacles (3/6)
Gradient	Short steep hills (3/6)
Signage	Minimal directional signs (4/6)
Infrastructure	Generally useful facilities (such as fenced cliffs and seats) (2/6)
Experience Required	No experience required (2/6)
Weather	Weather generally has little impact on safety (2/6)

Getting to the start: From Richardson Road Exit

- Turn on to Richardson Road then drive for 120 m
- At roundabout, take exit 1 onto Richardson Road and drive for another 9.9 km
- At roundabout, take exit 2 onto Richardson Road and drive for another 4.5 km
- At roundabout, take exit 2 onto Nelson Bay Road, B63 and drive for another 800 m
- At roundabout, take exit 2 onto Nelson Bay Road, B63 and drive for another 16 km
- At roundabout, take exit 2 onto Nelson Bay Road, B63 and drive for another 850 m
- At roundabout, take exit 1 onto Nelson Bay Road, B63 and drive for another 5.6 km
- At roundabout, take exit 1 onto Salamander Way and drive for another 860 m
- At roundabout, take exit 3 onto Bagnall Beach Road and drive for another 520 m
- At roundabout, take exit 2 onto Bagnall Beach Road and drive for another 250 m
- At roundabout, take exit 2 onto Bagnall Beach Road and drive for another 1.1 km
- At roundabout, take exit 3 onto Spinnaker Way and drive for another 325 m
- Turn right onto Sergeant Baker Drive and drive for another 70 m
- Turn left onto Drummer Street and drive for another 75 m
- Turn right onto Kelp Street and drive for another 190 m
- Turn left onto Saratoga Avenue and drive for another 55 m
- Turn right and drive for another 155 m
- Turn right onto Wallawa Road and drive for another 80 m

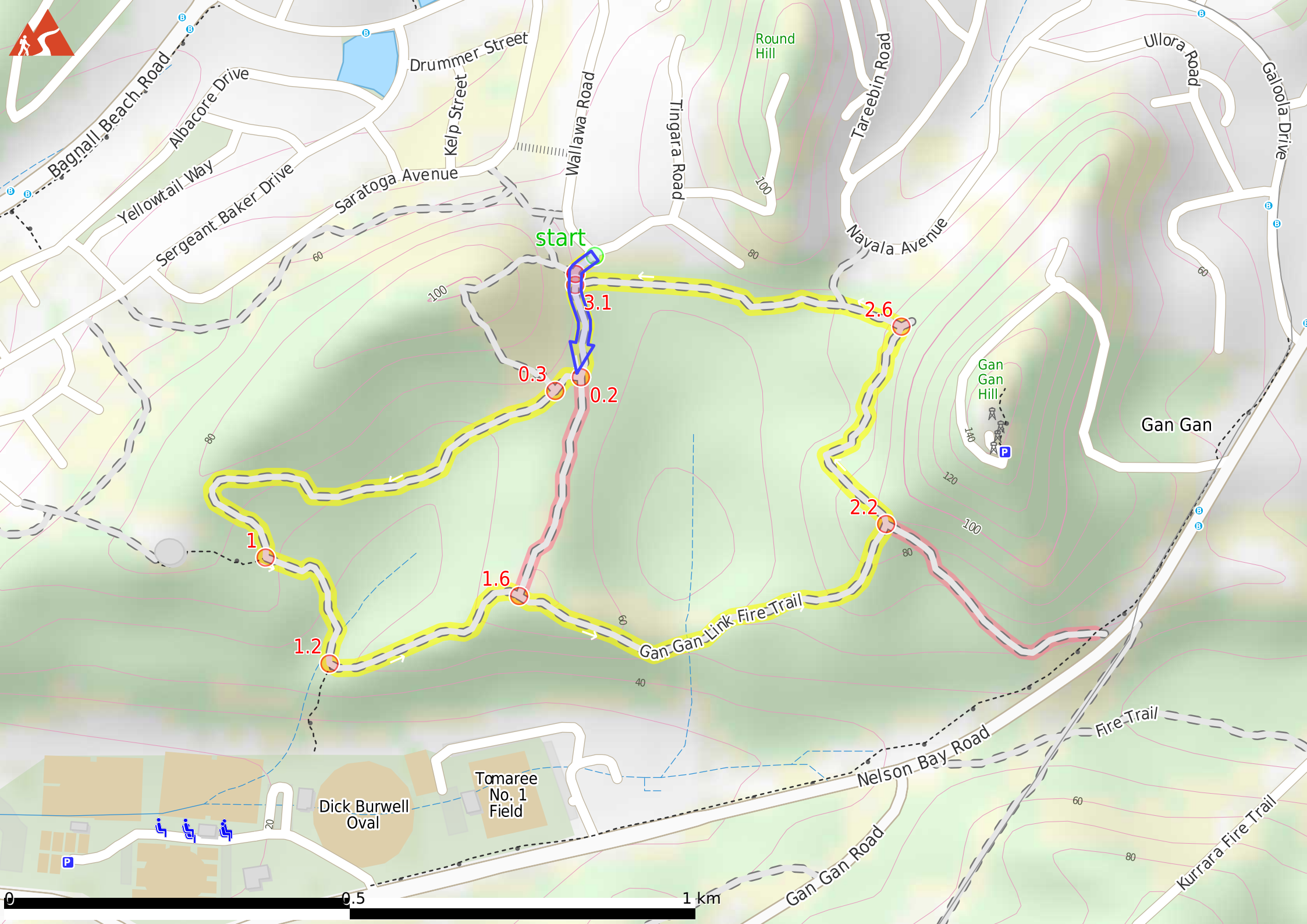
Before you start any journey ensure you;

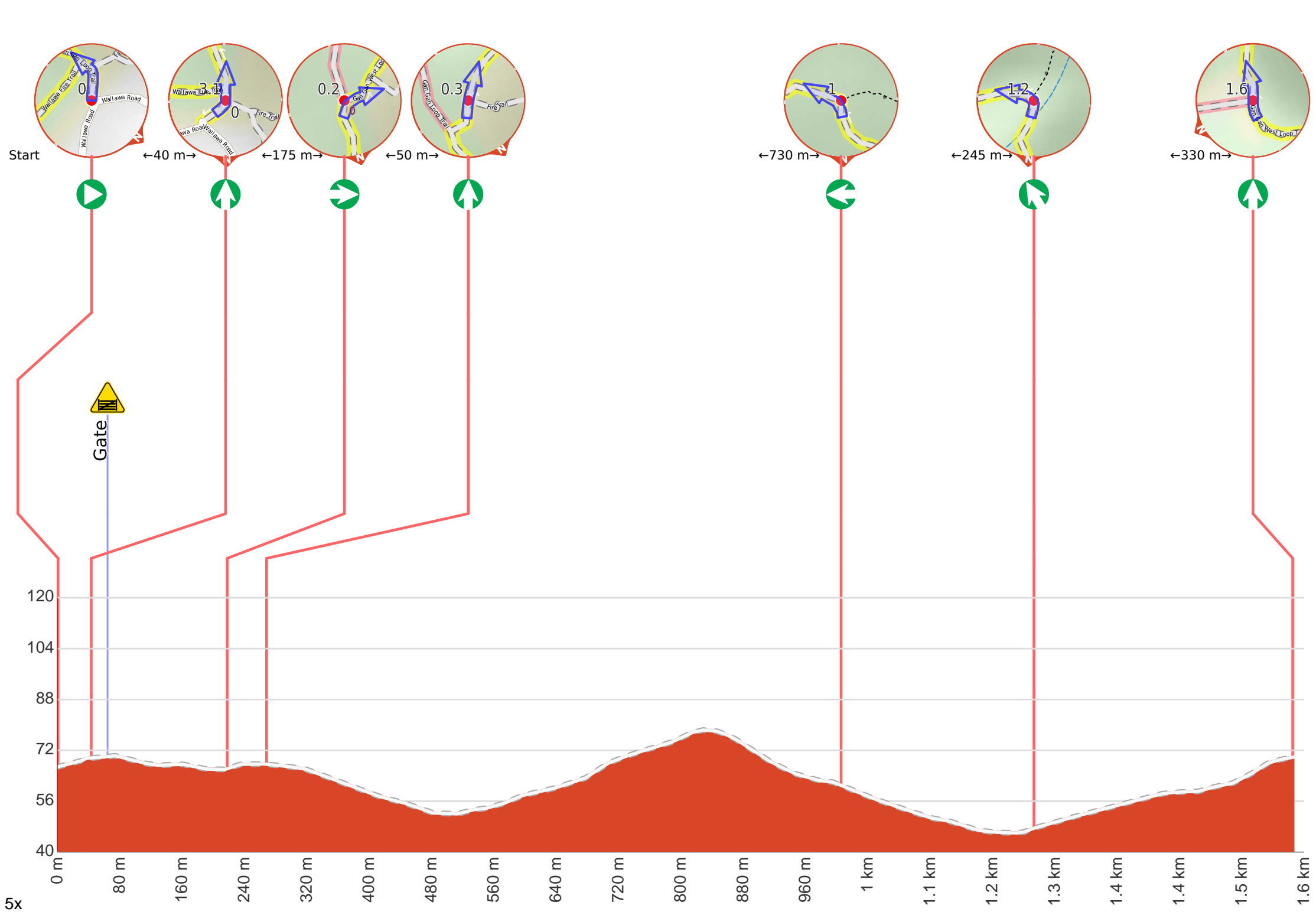
- Tell someone you trust where you are going and what to do if you are late returning
- Have adequate equipment, supplies, skills & knowledge to undertake this journey safely
- Consider weather forecasts, park/track closures & fire dangers
- Can respond to emergencies & call for help at any point
- Are healthy and fit enough for this journey

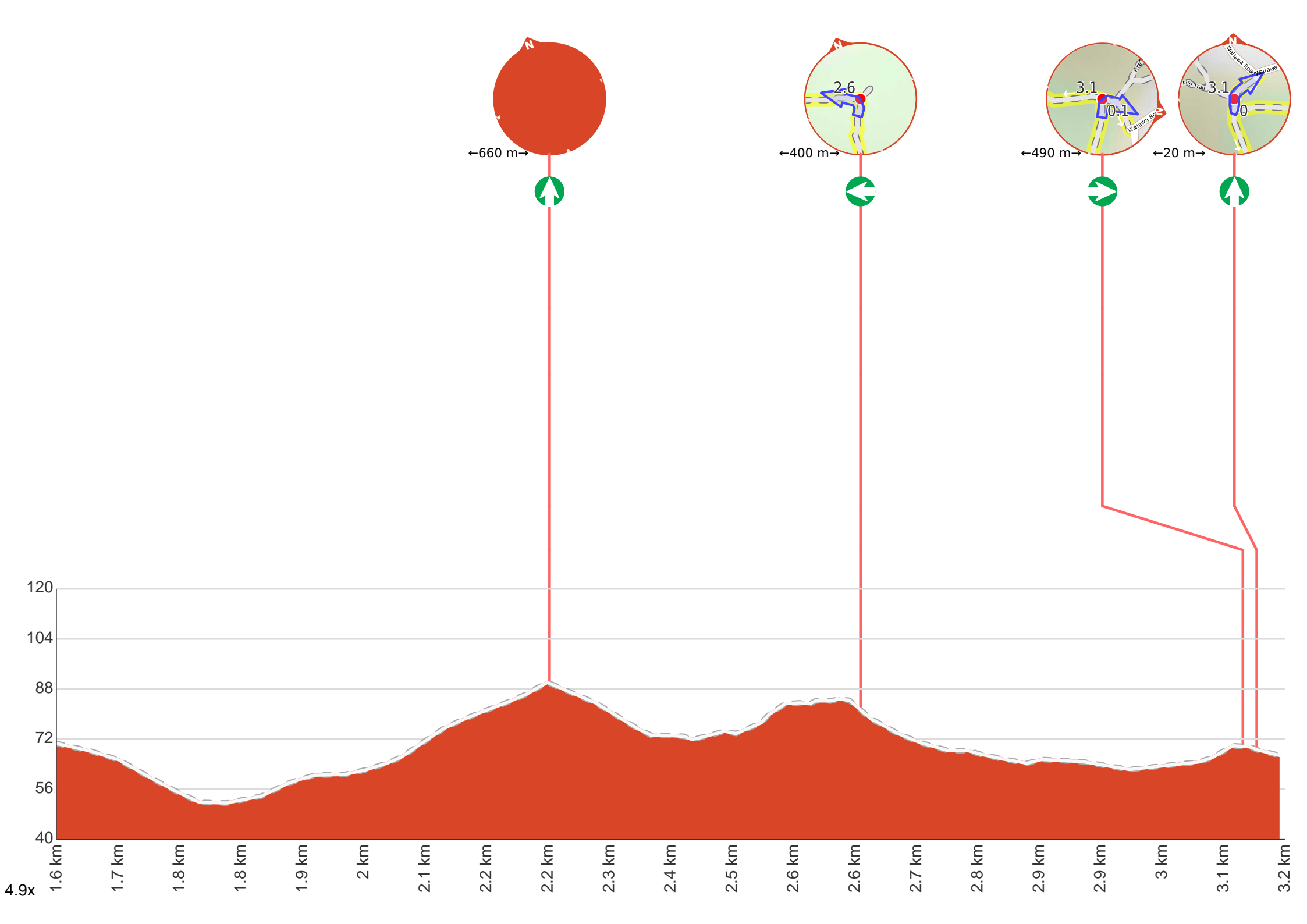
If not, change plans and stay safe. It is okay to delay and ask people for help.

Share
Bushwalk.com
[/EJKZNV](https://www.bushwalk.com.au/EJKZNV)

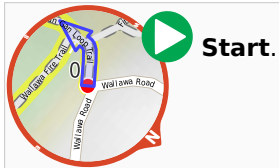








Getting started: At the back of the clearing between numbers 94 and 96 Wallawa Rd, you'll find a locked gate. Walk past the gate and onto the fire trail.



Start.



After 65 m head through/around the gate.

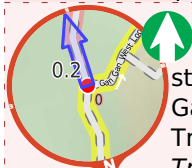


Continue straight, to head along Gan Gan Loop Trail.



After another 20 m (at the intersection of Gan Gan Loop Trail & Wallawa Fire Trail) **continue straight**, to head along Gan Gan Loop Trail.

Start of an alternate route: Steep shortcut via Gan Gan Loop trail.



To take the alternate route continue straight here, at the intersection of Gan Gan West Loop Trail & Gan Gan Loop Trail **Start** heading along *Gan Gan Loop Trail* (a vehicle track).



After another 380 m come to the end.



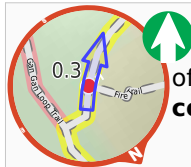
At the end of this alternate route, rejoin the main route.



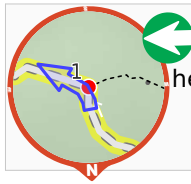
The alternate route finishes here. Turn left to rejoin the main route at the 1.6 km waypoint.



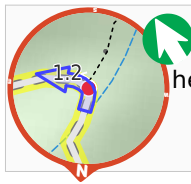
After another 155 m (at the intersection of Gan Gan West Loop Trail & Gan Gan Loop Trail) **turn right**, to head along Gan Gan West Loop Trail.




After another 50 m (at the intersection of Gan Gan West Loop Trail & Fire Trail) **continue straight**.



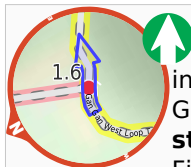
After another 730 m **turn left**, to head along Gan Gan West Loop Trail.



After another 245 m **veer left**, to head along Gan Gan West Loop Trail.

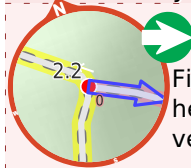


The alternate route finishes here. Turn left to rejoin the main route at the 1.6 km waypoint.



After another 330 m (at the intersection of Gan Gan Link Fire Trail & Gan Gan West Loop Trail) **continue straight**, to head along Gan Gan Link Fire Trail.

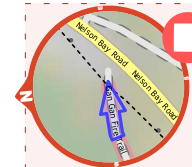
Start of an alternate access route: Alternate exit to Nelson Bay Rd and cycleway



At the intersection of Gan Gan Link Fire Trail & Gan Gan Fire Trail **Start** heading along *Gan Gan Fire Trail* (a vehicle track).



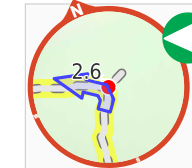
After another 410 m come to a gate.




The end.



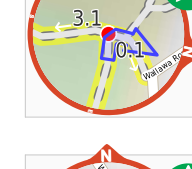
After another 660 m (at the intersection of Gan Gan Fire Trail & Gan Gan Link Fire Trail) **continue straight**, to head along Gan Gan Fire Trail.



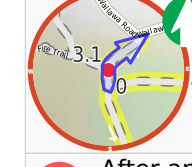
After another 400 m (at the intersection of Gan Gan Fire Trail & Wallawa Fire Trail) **turn left**, to head along Wallawa Fire Trail.



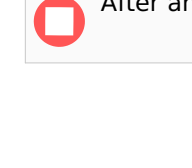
After another 90 m **continue straight**, to head along Wallawa Fire Trail.



After another 400 m (at the intersection of Gan Gan Loop Trail & Wallawa Fire Trail) **turn right**, to head along Gan Gan Loop Trail.



After another 20 m **continue straight**, to head along Gan Gan Loop Trail.



After another 40 m come to the end.