



Chandlers Hill Loop

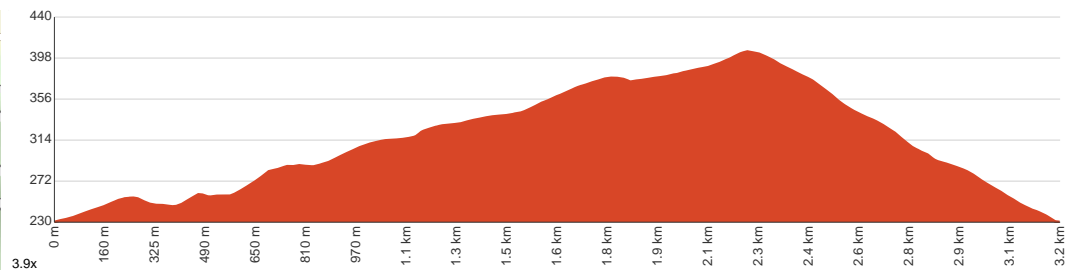
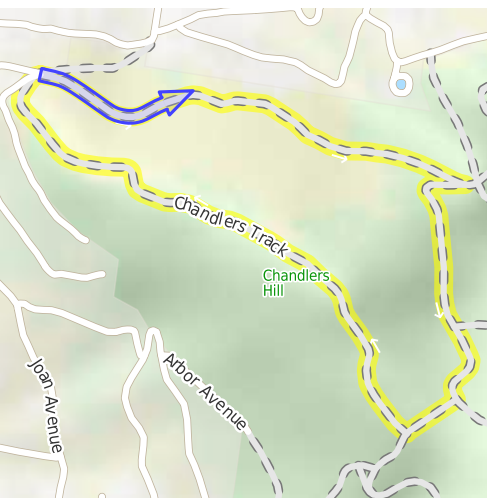
1 h 15 min to 1 h 45 min
45 min to 1 h

3.2 km
Circuit

↑ 188 m
↓ 188 m

4
Hard track

Starting at the end of Hansen Road, Boronia, this walk loops around the Chandlers Hill area via the Chandlers, Outlook and Hansen tracks. Enjoy this walk on a wide dirt track through the forest, with beautiful scenery and nature all along the way. From the higher points of the walk, you are rewarded with amazing views of the city skyline. In certain parts, you are surrounded by the fragrant smells of tea tree. If you start on the Hansen Track, there is a gentle incline for about 2 km, with a steeper decline on the return via the Chandlers Track. Let us begin by acknowledging the Traditional Custodians of the land on which we travel today, and pay our respects to their Elders past and present.



Class 4 of 6
Rough track, where fallen trees and other obstacles are likely

Quality of track	Clear and well formed track or trail (2/6)
Gradient	Very steep (4/6)
Signage	Directional signs along the way (3/6)
Infrastructure	Limited facilities, not all cliffs are fenced (3/6)
Experience Required	No experience required (2/6)
Weather	Weather generally has little impact on safety (2/6)

Getting to the start: From Burwood Highway, 26

- Turn on to then drive for 2.3 km
- Keep right onto Mountain Highway, 28 and drive for another 225 m
- Turn right onto Boronia Road, 9, 36 and drive for another 5.8 km
- At roundabout, take exit 2 onto Boronia Road, 36 and drive for another 590 m
- At roundabout, take exit 2 onto Forest Road and drive for another 350 m
- Turn left onto Hansen Road and drive for another 270 m
- Turn left onto Hansen Road and drive for another 175 m
- Turn left onto Hansen Road and drive for another 410 m

Before you start any journey ensure you;

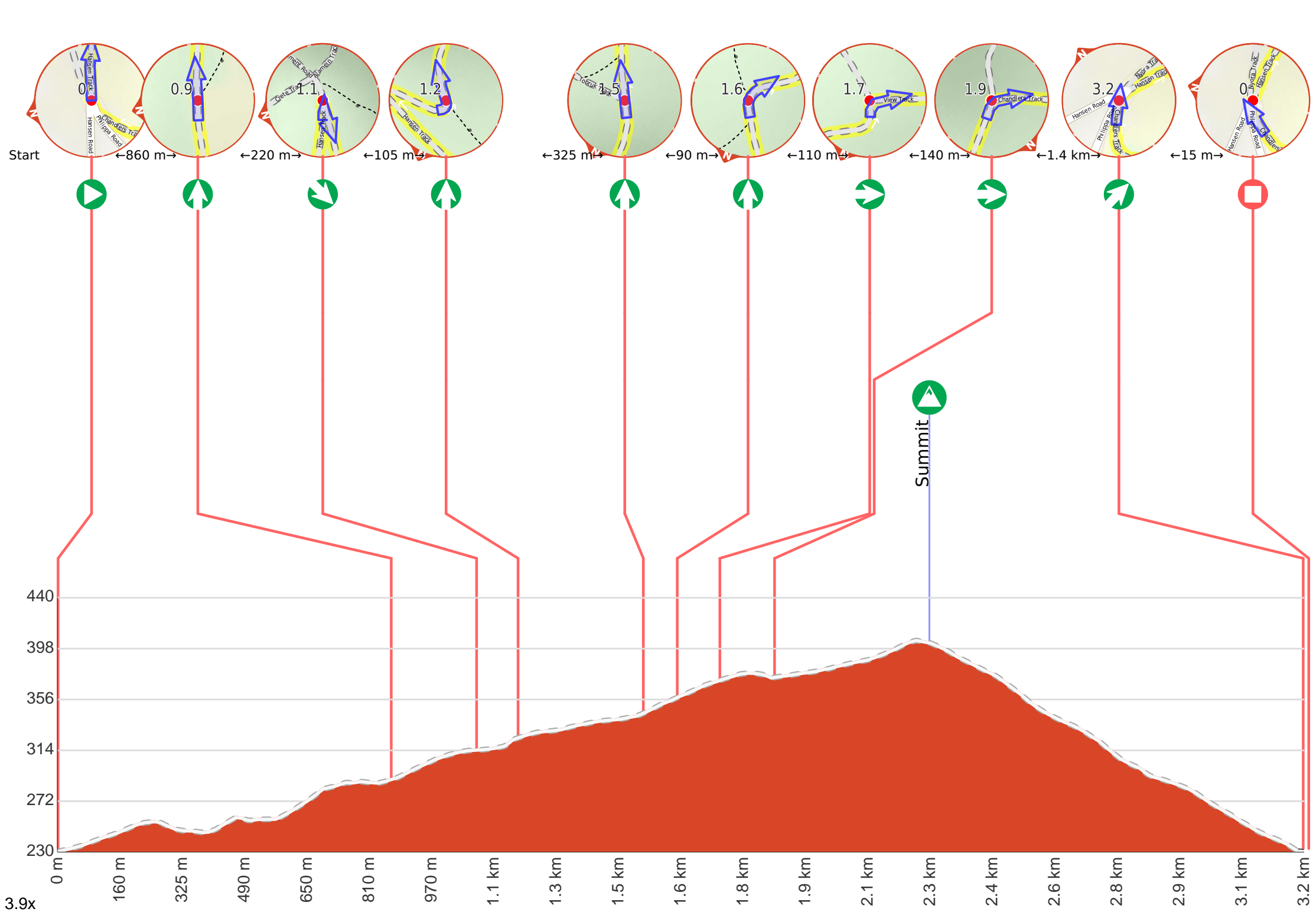
- Tell someone you trust where you are going and what to do if you are late returning
- Have adequate equipment, supplies, skills & knowledge to undertake this journey safely
- Consider weather forecasts, park/track closures & fire dangers
- Can respond to emergencies & call for help at any point
- Are healthy and fit enough for this journey


If not, change plans and stay safe. It is okay to delay and ask people for help.

Share
Bushwalk.com
/i/EJ5NH3



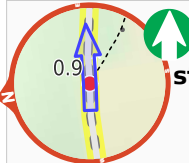




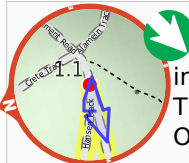


At the intersection of Hansen Track & Hansen Road **Start** heading along *Hansen Track* (a vehicle track).

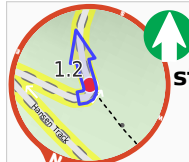
After another 255 m **continue straight**, to head along Hansen Track.



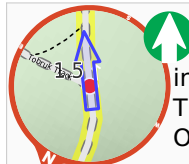
After another 610 m **continue straight**, to head along Hansen Track.



After another 220 m (at the intersection of Outlook Track & Hansen Track) **turn sharp right**, to head along Outlook Track.




After another 105 m **continue straight**, to head along Outlook Track.

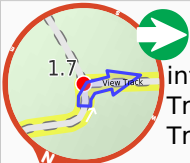


After another 325 m (at the intersection of Outlook Track & Tobruk Track) **continue straight**, to head along Outlook Track.

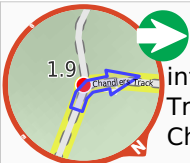
After another 60 m **continue straight**, to head along Outlook Track.



After another 25 m **continue straight**, to head along Outlook Track.




After another 110 m (at the intersection of View Track & Outlook Track) **turn right**, to head along View Track.



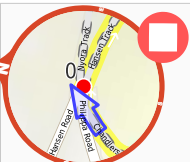
After another 140 m (at the intersection of Chandlers Track & View Track) **turn right**, to head along Chandlers Track.

After another 400 m pass the "Chandlers Hill" (20 m on your left).

After another 540 m **continue straight**, to head along Chandlers Track.



After another 430 m (at the intersection of Philippa Road & Chandlers Track) **veer right**, to head along Philippa Road (a residential road).



After another 15 m come to the end.