



# Goldseekers Track

(Ngarigo Country)

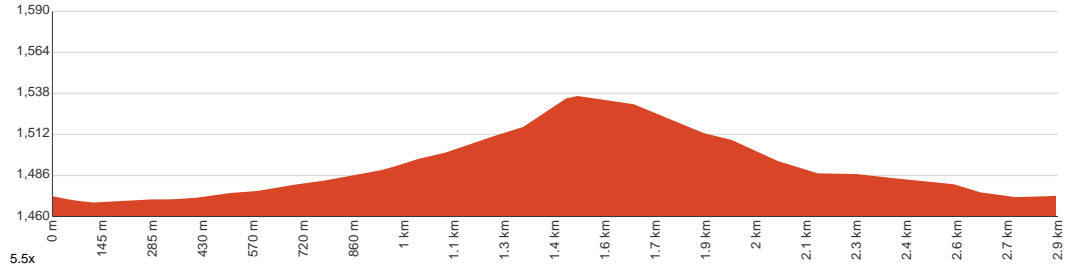
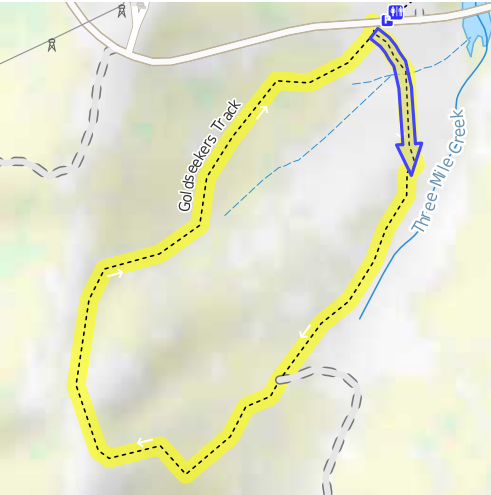
1 h to 2 h

2.9 km  
Circuit

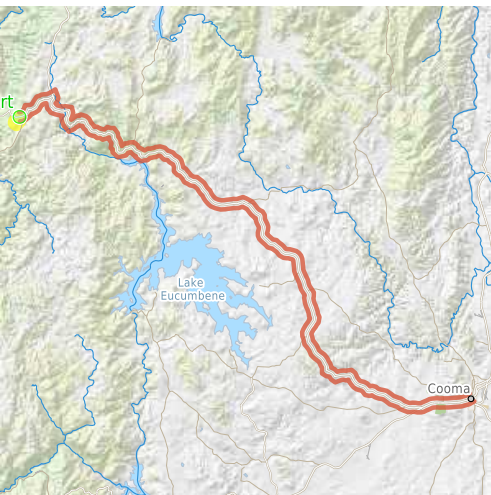
↑ 68 m  
↓ 68 m

3  
Moderate track

Starting from Three Mile Dam campground this circuit walk takes you through woodlands and snowgrass flats. It is great for birdwatching and bushwalking during the year and also snowshoeing in winter. Let us begin by acknowledging the Ngarigo people, Traditional Custodians of the land on which we travel today, and pay our respects to their Elders past and present.



|  |  |
|--|--|
| Class 3 of 6<br>Formed track, with some branches and other obstacles |  |
| <b>Quality of track</b>  | Formed track, with some branches and other obstacles (3/6) |
| <b>Gradient</b>  | Short steep hills (3/6)                                    |
| <b>Signage</b>   | Clearly signposted (2/6)                                   |
| <b>Infrastructure</b>  | Limited facilities, not all cliffs are fenced (3/6)        |
| <b>Experience Required</b>   | No experience required (2/6)                               |
| <b>Weather</b>   | Storms may impact on navigation and safety (3/6)           |



**Getting to the start:** From Sharp Street, B23

- Turn on to Sharp Street, B72 then drive for 230 m
- At roundabout, take exit 2 onto Sharp Street, B72 and drive for another 6.8 km
- Turn right onto Snowy Mountains Highway, B72 and drive for another 82.6 km
- Turn left onto Link Road and drive for another 5.8 km

**Before you start any journey ensure you;**

- Tell someone you trust where you are going and what to do if you are late returning
- Have adequate equipment, supplies, skills & knowledge to undertake this journey safely
- Consider weather forecasts, park/track closures & fire dangers
- Can respond to emergencies & call for help at any point
- Are healthy and fit enough for this journey

If not, change plans and stay safe. It is okay to delay and ask people for help.

Share  
Bushwalk.com  
/i/EHJS8K





start 2.91 P

Link Road

Three Mile Creek

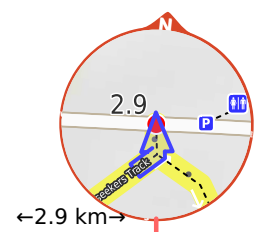
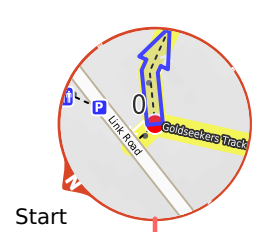
Three Mile Creek

Goldseekers Track

Goldseekers Track

Kings Cross Road

0 0.5 1 km



Start

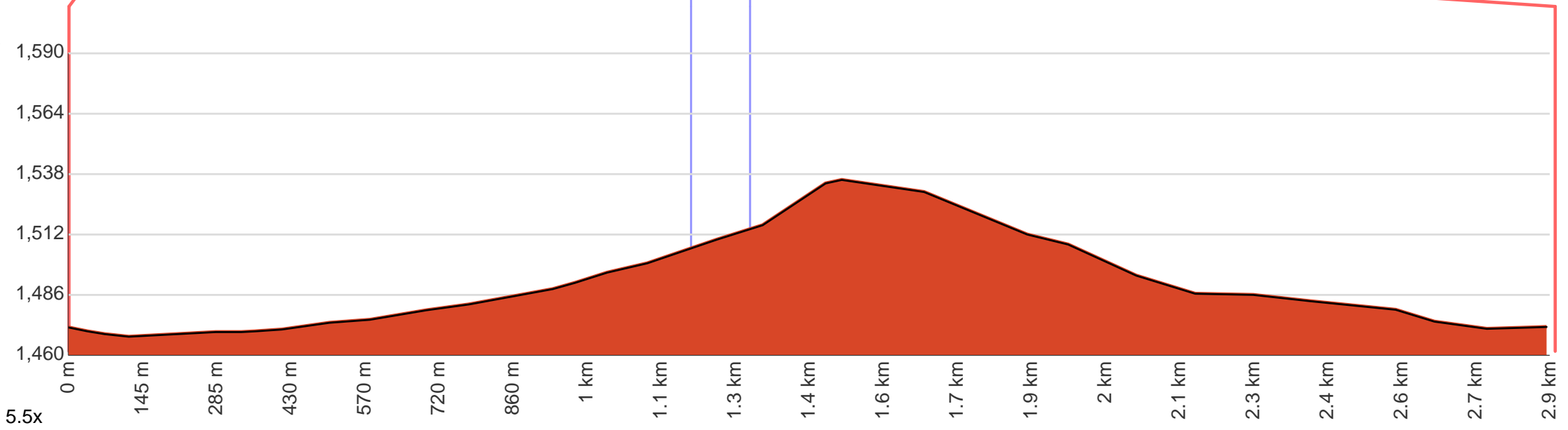
←2.9 km→



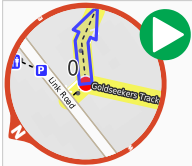
Viewpoint



Viewpoint



5.5x



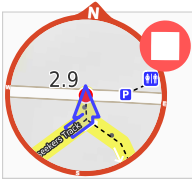
**Start.**



After 1.2 km come to the "Old stamper (crusher)" (on your right).



After another 115 m come to the "Old Mineshaft" (15 m on your left).



**After another 1.5 km come to the end.**



About 40 m past the end is "Three Mile Dam".



About 45 m past the end is a sign.



About 70 m past the end is a toilet.