



# Junction Walk

(Kamilaroi Country)

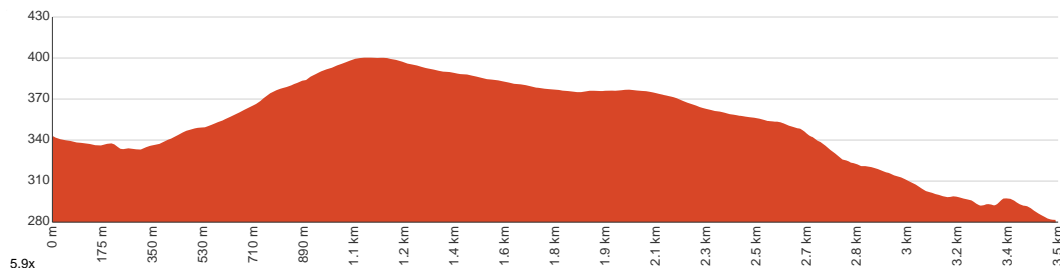
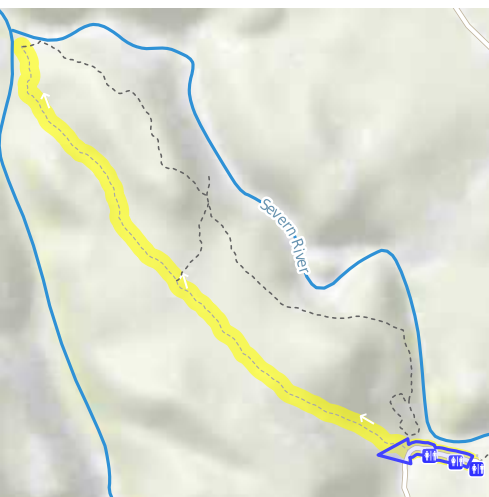
 2 h to 3 h 15 min

  
7.1 km  
Return

  
↑ 218 m  
↓ 218 m

  
Hard track

Starting from Lemon Tree Flat Campground this return walk in Kwiambal National Park leads you through white cypress pines to The Junction picnic area where you can have a lunch and a swim on one of small beaches. Let us begin by acknowledging the Kamilaroi people, Traditional Custodians of the land on which we travel today, and pay our respects to their Elders past and present.



Class 4 of 6  
Rough track, where fallen trees and other obstacles are likely

Quality of track	Rough track, where fallen trees and other obstacles are likely (4/6)
Gradient	Short steep hills (3/6)
Signage	Directional signs along the way (3/6)
Infrastructure	Limited facilities (such as cliffs not fenced, significant creeks not bridged) (4/6)
Experience Required	No experience required (2/6)
Weather	Foretasted & unexpected storms and severe weather may impact on navigation and safety (4/6)

**Getting to the start:** From Yetman Road, 4

- Turn on to Wallangra Road, 4 then drive for 5 km
- Turn left onto Sandy Creek Road and drive for another 6.8 km
- Turn left onto Limestone Road and drive for another 7.6 km
- Keep left onto Limestone Road and drive for another 1.4 km
- Turn sharp right onto Lemon Tree Flat Road and drive for another 3.5 km

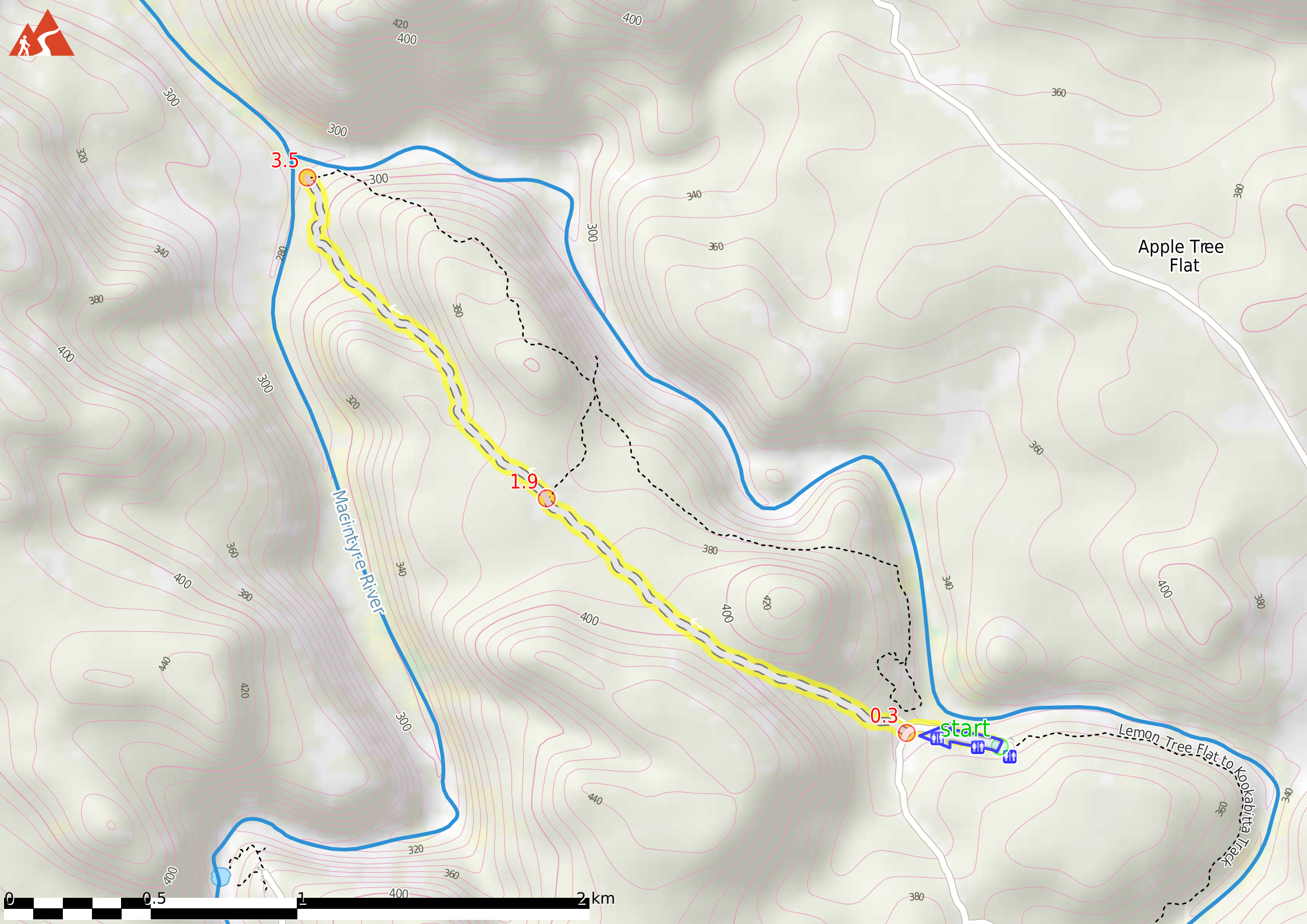
## Before you start any journey ensure you;

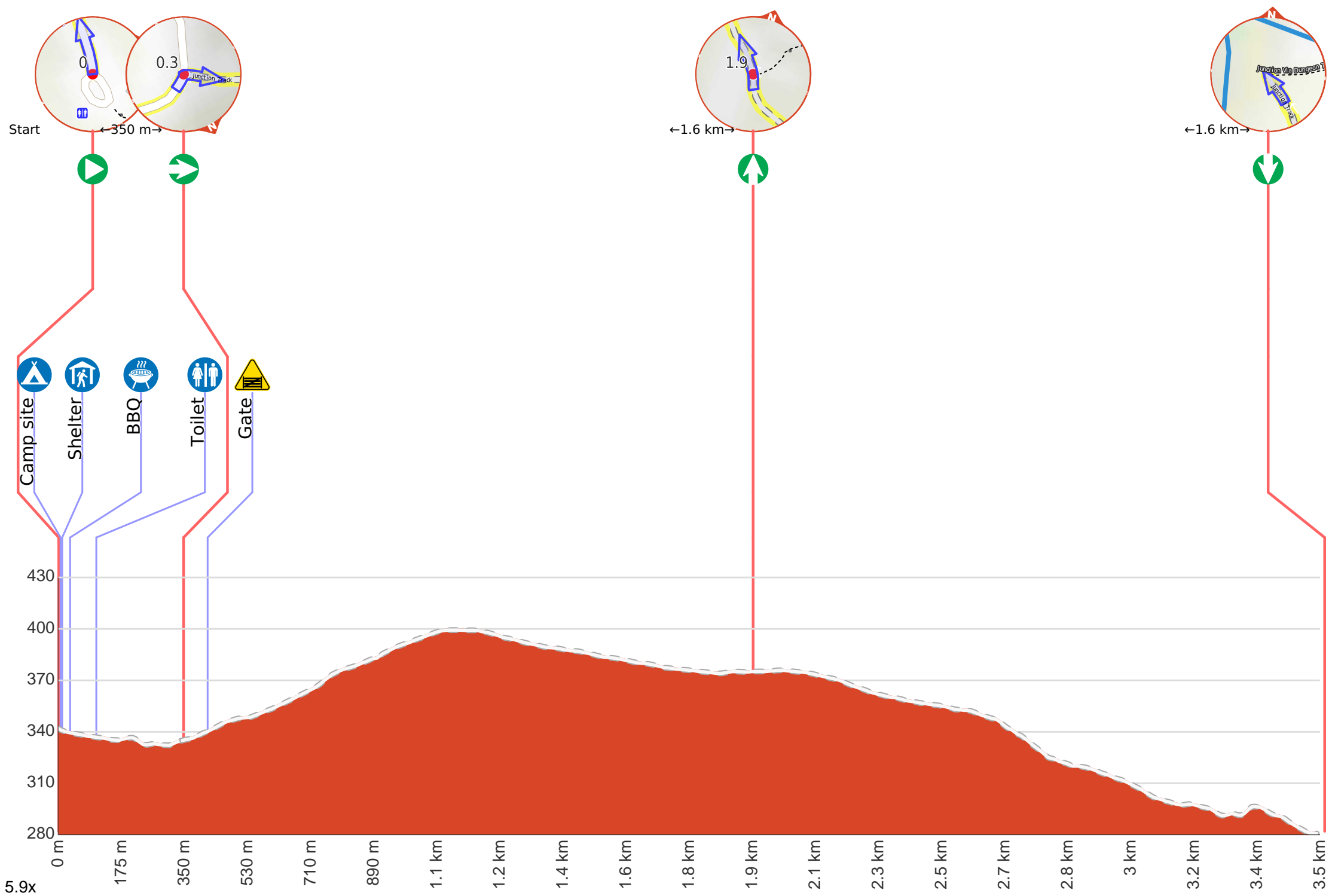
- Tell someone you trust where you are going and what to do if you are late returning
- Have adequate equipment, supplies, skills & knowledge to undertake this journey safely
- Consider weather forecasts, park/track closures & fire dangers
- Can respond to emergencies & call for help at any point
- Are healthy and fit enough for this journey

If not, change plans and stay safe. It is okay to delay and ask people for help.

Share  
Bushwalk.com  
[/j/E5MZQZ](https://bushwalk.com/j/E5MZQZ)









**Start.**



Find the Lemon Tree Flat Campground at the start.



Find the shelter at the start.



Find the BBQ at the start.



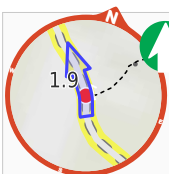
After another 75 m pass the toilet (30 m on your left).



After another 245 m **turn right**.



After another 65 m head through/around the gate.



After another 1.5 km **continue straight**.



Continue another 1.6 km to find the end. Then turn around here and retrace the main route for 3.5 km to get back to the start.