



Tingalpa Creek Reserve Circuit

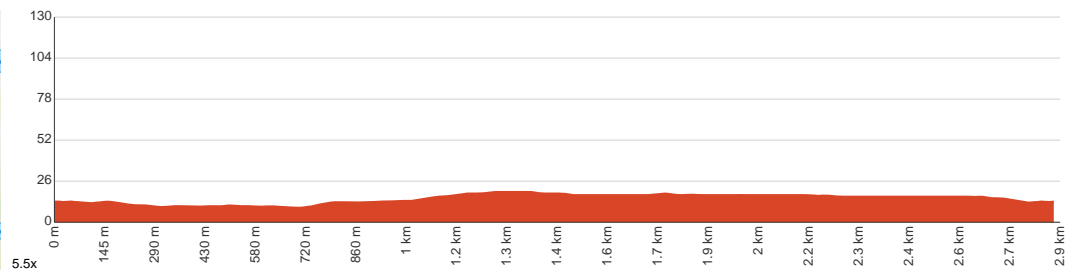
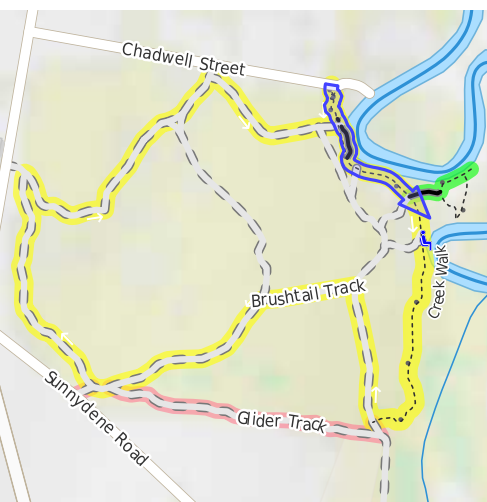
30 min to 1 h 15 min
15 min to 30 min

2.9 km
Circuit

↑ 16 m
↓ 16 m

2
Easy track

Starting from the end of Chadwell Street, Chandler, this walk takes you on a circuit in the Tingalpa Creek Reserve via multiple tracks. Expect a leisurely stroll in a scenic and lively woodland, with gorgeous creek views and plenty of picnic tables along the track. The viewing platform is also a fishing platform which provides you a fish cleaning station and a tangler bin(for unwanted strings). The aforementioned picnic tables are in the shade as well as most of the track. The green scenery around you is home to many animals including wallabies and koalas. The relatively short distance from Brisbane you need to travel combined with the flat gradient makes this a great option for a family outing. As a plus, you can take your dog with you as well considering he/she is on a leash. Keep an ear out for horse riders throughout the track. An insect repellent may come in handy against the sandflies and midges. Let us begin by acknowledging the Traditional Custodians of the land on which we travel today, and pay our respects to their Elders past and present.

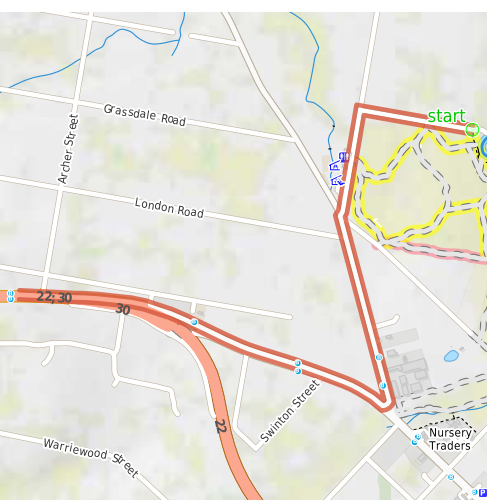


Class 2 of 6
Clear and well formed track or trail

Quality of track	Clear and well formed track or trail (2/6)
Gradient	Flat, no steps (1/6)
Signage	Clearly signposted (2/6)
Infrastructure	Generally useful facilities (such as fenced cliffs and seats) (2/6)
Experience Required	No experience required (1/6)
Weather	Weather generally has little impact on safety (2/6)

Getting to the start: From Old Cleveland Road, 22, 30

- Turn on to Old Cleveland Road, 30 then drive for 1.6 km
- Turn left and drive for another 970 m
- Turn right onto Chelsea Road and drive for another 530 m
- Turn right onto Chadwell Street and drive for another 550 m



Before you start any journey ensure you;

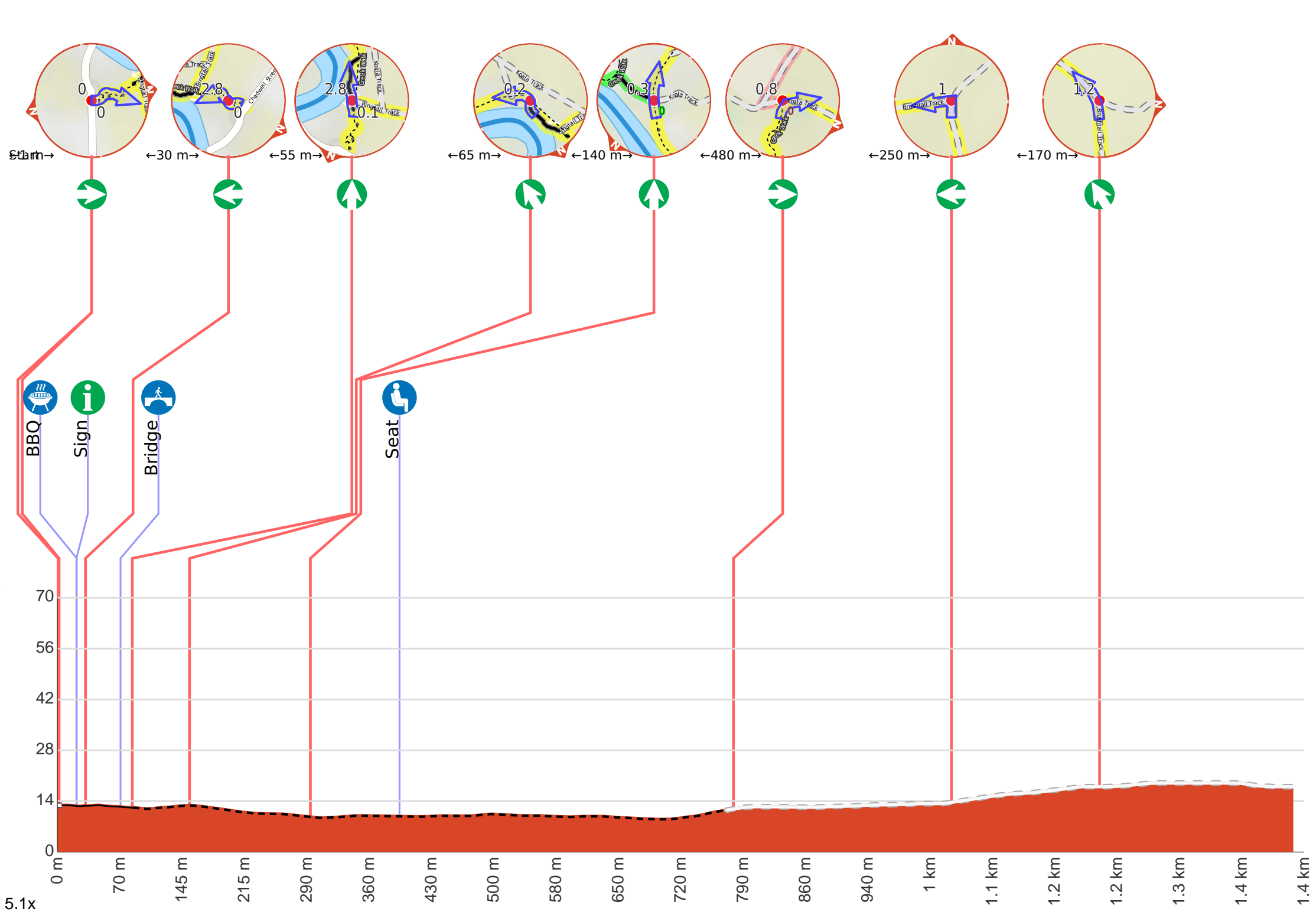
- Tell someone you trust where you are going and what to do if you are late returning
- Have adequate equipment, supplies, skills & knowledge to undertake this journey safely
- Consider weather forecasts, park/track closures & fire dangers
- Can respond to emergencies & call for help at any point
- Are healthy and fit enough for this journey

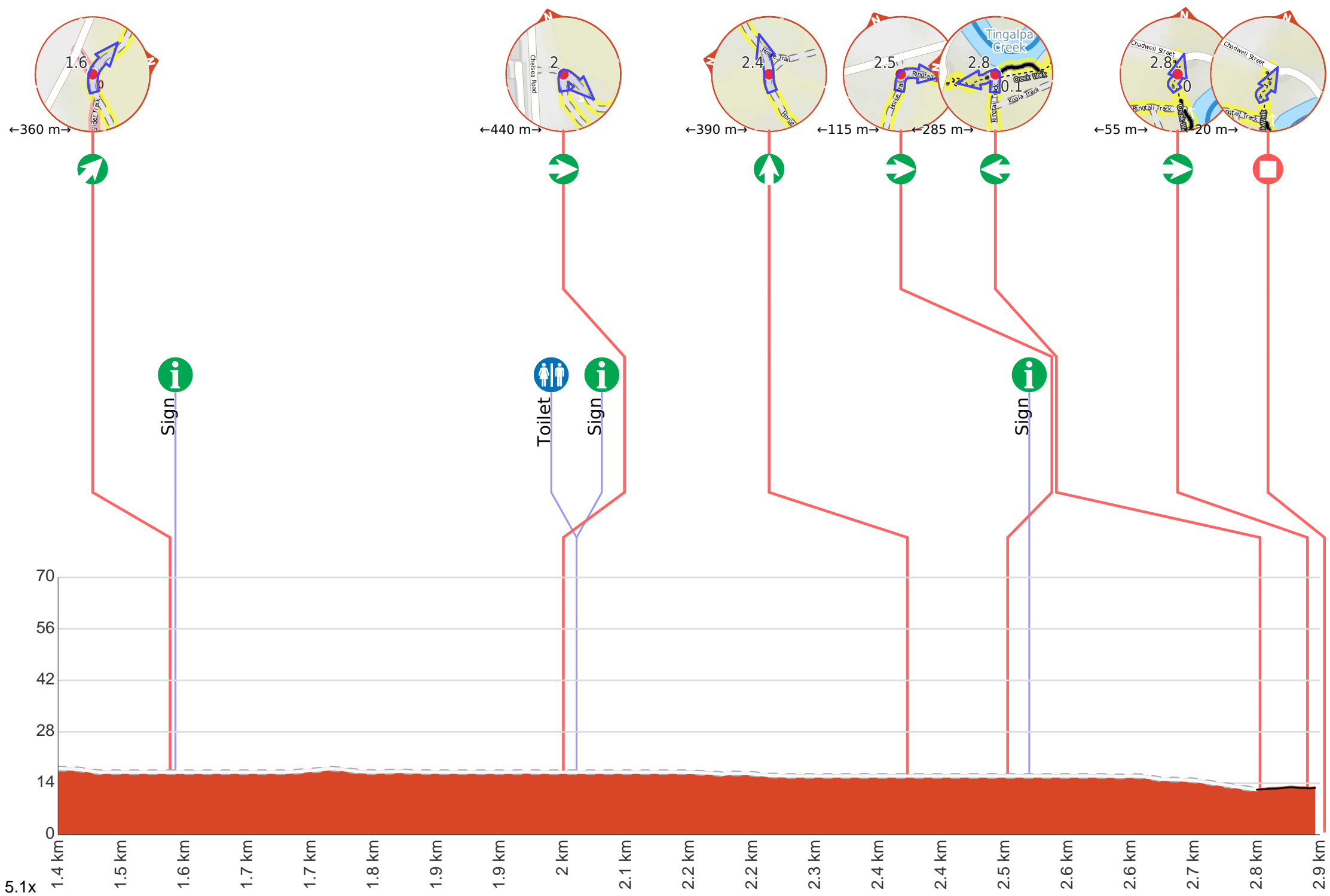
If not, change plans and stay safe. It is okay to delay and ask people for help.

Share
Bushwalk.com
/i/E0SV1L

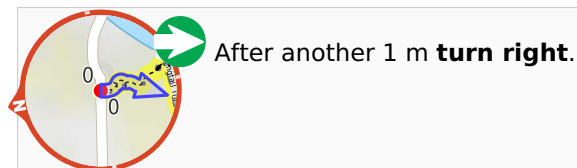
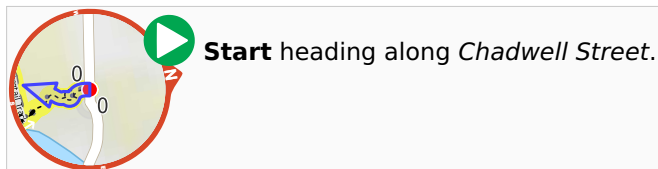






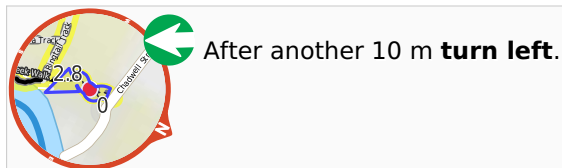


Getting started: From the end of Chadwell Street, Chandler, head towards the sheltered signpost along the paved path. Pass by the said signpost and follow the track in the same direction for about 85 metres. Veer left at the intersection and head along the viewing/fishing platform to continue along Tingalpa Creek Reserve Circuit(clockwise).

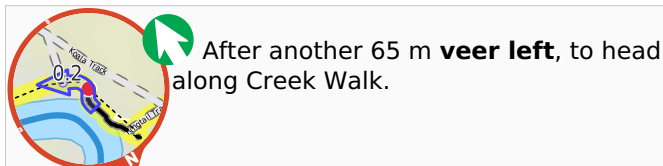


After 20 m pass the BBQ (7 m on your right).

Then pass the sign (on your left).

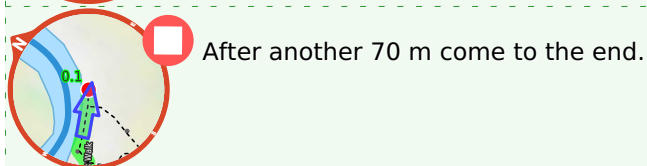
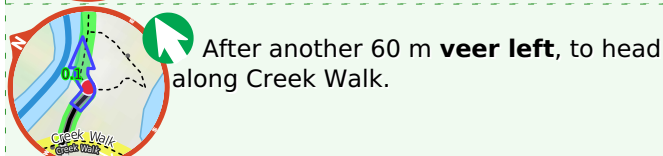
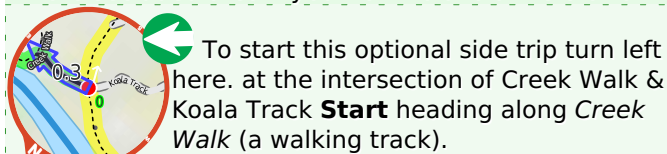


After another 40 m cross the bridge (about 3 m long)



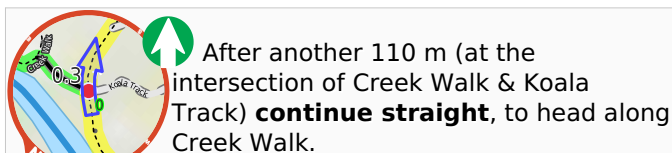
After another 25 m (at the intersection of Creek Walk & Koala Track) **continue straight**, to head along Creek Walk.

Start of an optional side trip: An optional side trip taking you to the foreshore of the creek, possibly a more secluded area if you want to avoid the crowd.



Turn around and retrace your steps back the 130 m to the main route.

Back at the main route turn left and follow on from the 290 m waypoint.

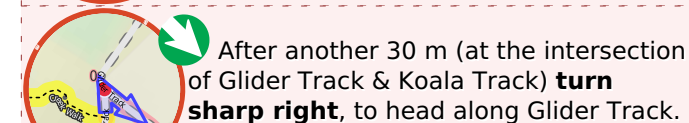
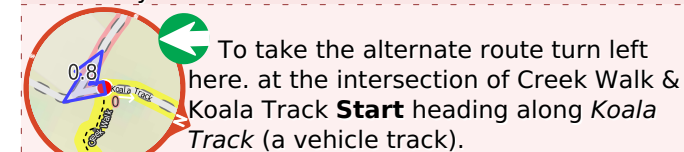


After another 70 m (at the intersection of Creek Walk & Koala Track) **continue straight**, to head along Creek Walk.

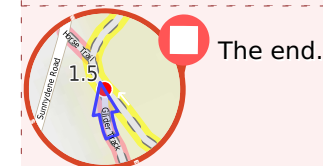
After another 30 m pass a seat (8 m on your left).

Start of an alternate route: An alternate route

taking you west along the Glider Track, skirting the boundary of the reserve.

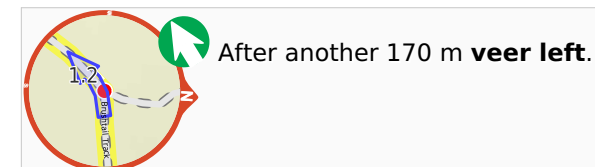
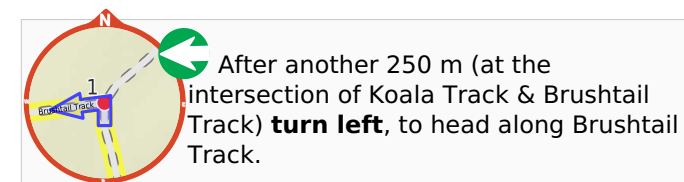
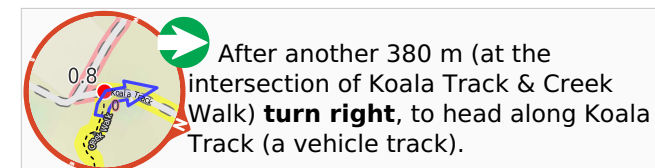


After another 510 m come to a sign.



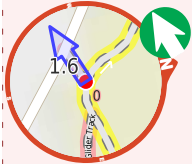
At the end of this alternate route, rejoin the main route.

The alternate route finishes here. Veer left to rejoin the main route at the 1.5 km waypoint.



Start of an alternate access route: An alternate

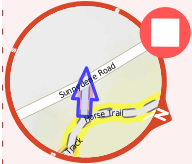
access point from/to Sunnyside Road, Gumdale.



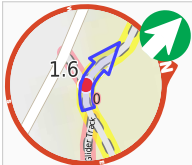
Start.



Find the gate at the start.



After another 20 m come to the end.



After another 360 m **veer right.**



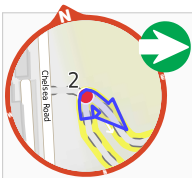
After another 6 m pass the sign (on your right).



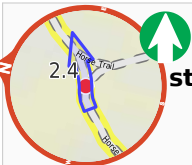
After another 450 m pass the toilet (85 m on your left).



Then pass the sign (8 m on your left).



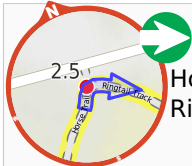
Turn right.



After another 390 m **continue straight.**



After another 140 m pass the sign (8 m on your left).



At the intersection of Ringtail Track & Horse Trail **turn right**, to head along Ringtail Track.



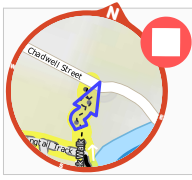
After another 245 m (at the intersection of Ringtail Track & Koala Track) **continue straight**, to head along Ringtail Track.



After another 40 m **turn left.**



After another 55 m **turn right.**



After another 20 m come to the end.