



# Grass Tree Track

(Darkinjung & Guringai Country)

20 min to 30 min

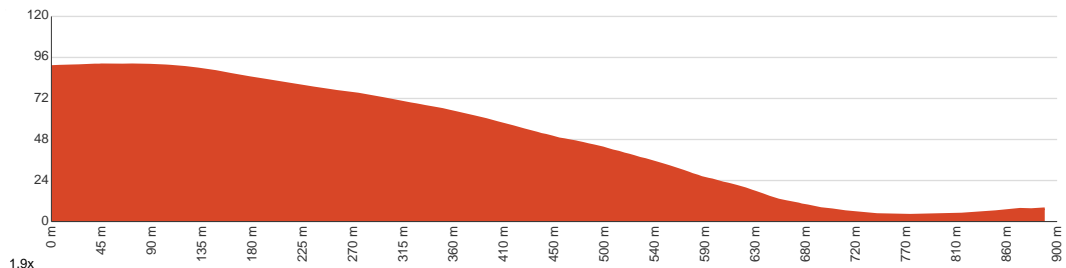
890 m  
One way

↑ 5 m  
↓ 88 m

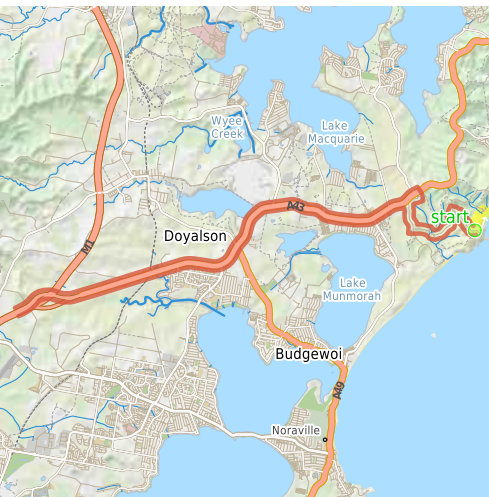
5  
Very challenging



The Grass Tree Track links Wybung Head Rd with Frazer Beach via a ridge-top track. At the time of writing, this track was very overgrown (hence the high grade) and the trackhead difficult to find. Once on course, much of the track is clearer and quiet eroded in places. It is an interesting walk to see some diverse vegetation, noticing how it changes with altitude. At the bottom of the hill, the track emerges onto Frazer Beach before heading to the picnic area at the end of Frazer Rd. Let us begin by acknowledging the Darkinjung & Guringai people, Traditional Custodians of the land on which we travel today, and pay our respects to their Elders past and present.



Class 5 of 6 Rough unclear track	
<b>Quality of track</b>	Rough unclear track (5/6)
<b>Gradient</b>	Short steep hills (3/6)
<b>Signage</b>	No directional signs (5/6)
<b>Infrastructure</b>	Limited facilities, not all cliffs are fenced (3/6)
<b>Experience Required</b>	Moderate level of bushwalking experience recommended (4/6)
<b>Weather</b>	Storms may impact on navigation and safety (3/6)



**Getting to the start:** From Pacific Motorway Onramp

- Turn on to Motorway Link Offramp then drive for 16.5 km
- Turn right onto Kanangra Drive and drive for another 1.7 km
- Turn left onto Campbell Drive and drive for another 670 m
- Continue onto Campbell Drive and drive for another 1.5 km
- Turn right onto Wybung Head Road and drive for another 1.2 km

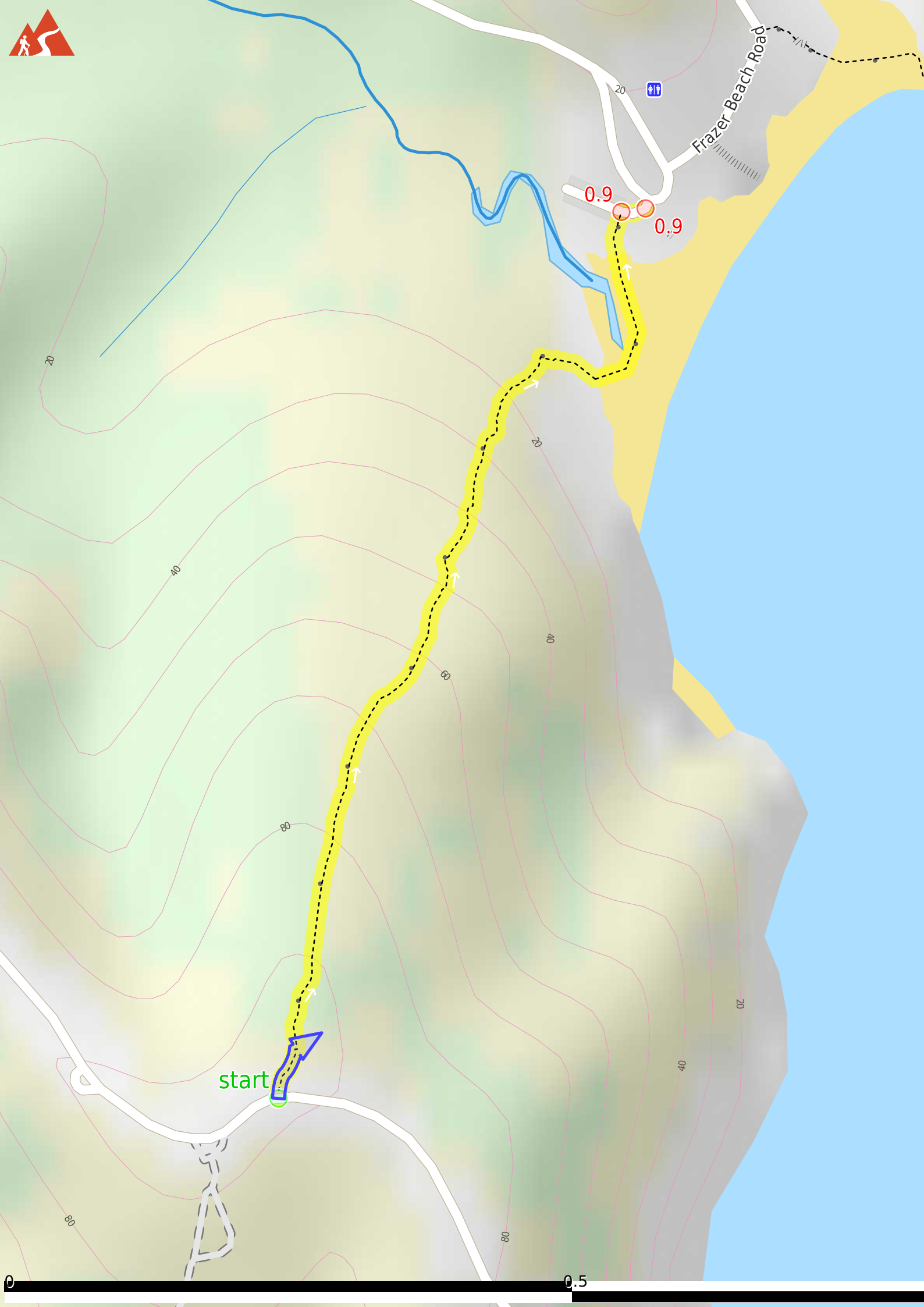
**Before you start any journey ensure you;**

- Tell someone you trust where you are going and what to do if you are late returning
- Have adequate equipment, supplies, skills & knowledge to undertake this journey safely
- Consider weather forecasts, park/track closures & fire dangers
- Can respond to emergencies & call for help at any point
- Are healthy and fit enough for this journey

If not, change plans and stay safe. It is okay to delay and ask people for help.

Share  
Bushwalk.com  
[ij/ZNK3GQ](https://www.bushwalk.com/ij/ZNK3GQ)





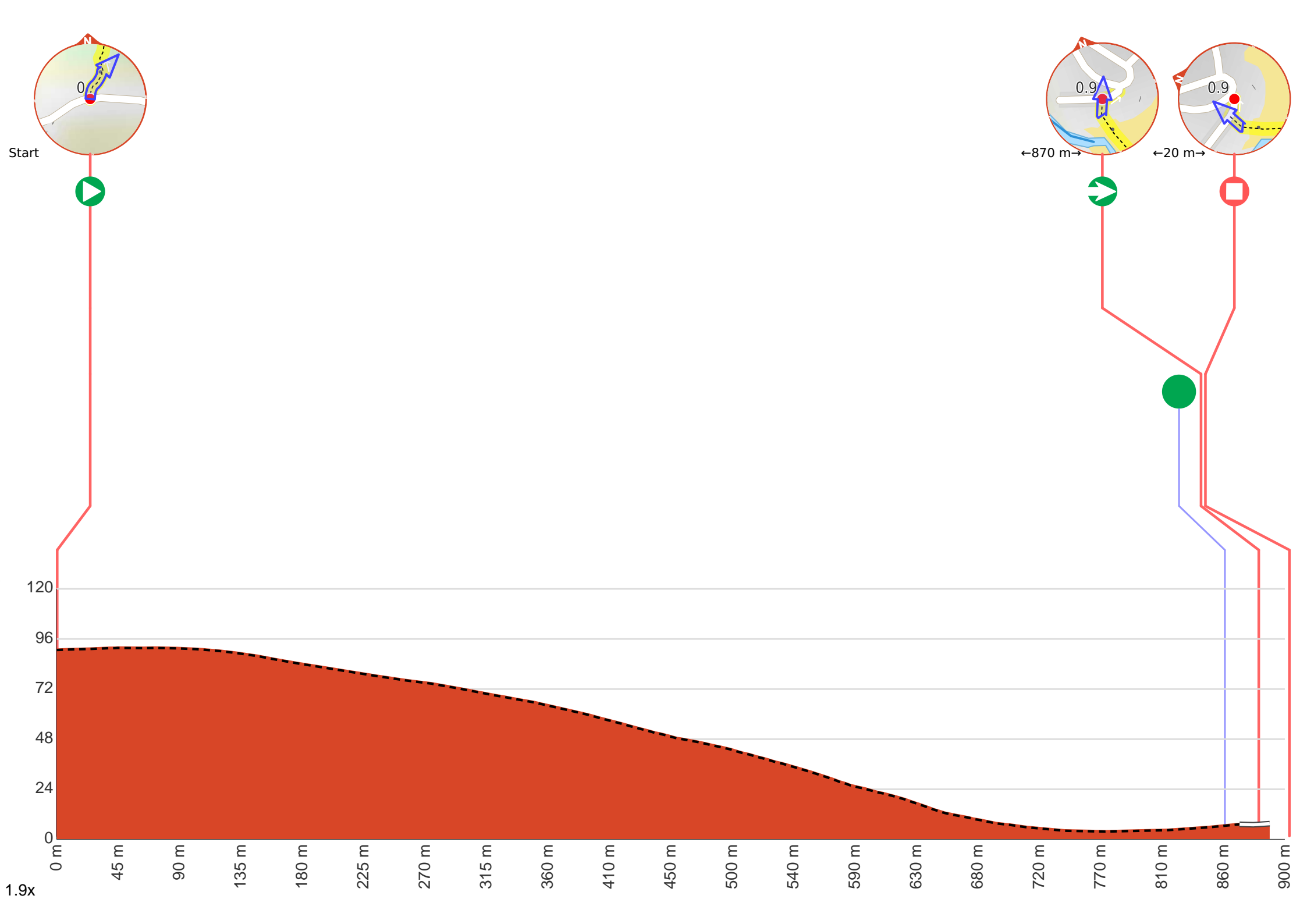
Frazer Beach Road

start

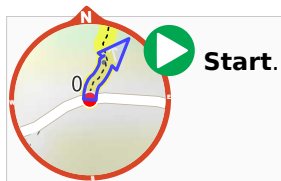
0.9

0.9

0.5



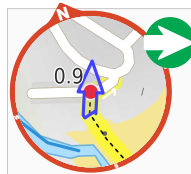
**Getting started:** From the intersection (60m east of the turning area at the top of Geebung Trail), this walk follows the faint Grass Tree track north over a small rise and through the dense vegetation. Soon the vegetation become shorter and the distant ocean views return. The track is flat for a while, then starts to head down the ridge. In places, the track is quiet eroded and a few parallel tracks have formed (please try to follows the main track). As the track approaches the beach, it enters a forest of taller trees and then leads to the sandy Frazer Beach, just at the bottom end of Bongon Lagoon (on the left).



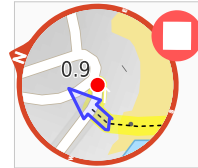
After 840 m find the "Frazer Beach" (20 m on your right).



Frazer Beach is a 650m-wide sandy beach, facing south-east. The beach is a popular swimming area with a patrol service provided during Christmas, Easter and April School Holidays. The back of the beach is home to Bongon Lagoon. Up the hill near the road is a large car park, several picnic tables, an amenities block (with shower and toilets), an emergency phone and Frazer camping ground. There is limited natural shade, but the beach is a interesting place to explore and relax.



After another 25 m **turn right**.



After another 20 m come to the end.



About 25 m past the end is "Frazer Beach Picnic Area".



Frazer Beach Picnic Area is found at the end of Frazer Beach Rd. There is a great view over the the beach and out to sea. There are a couple of sheltered tables and more unsheltered tables, as well as direct access to the beach down the stairs. An amenities block is just above the upper car park, as well as an emergency telephone.



About 110 m past the end is a toilet.