



# Newbys Creek Walk and Caves

(Biripi & Worimi Country)

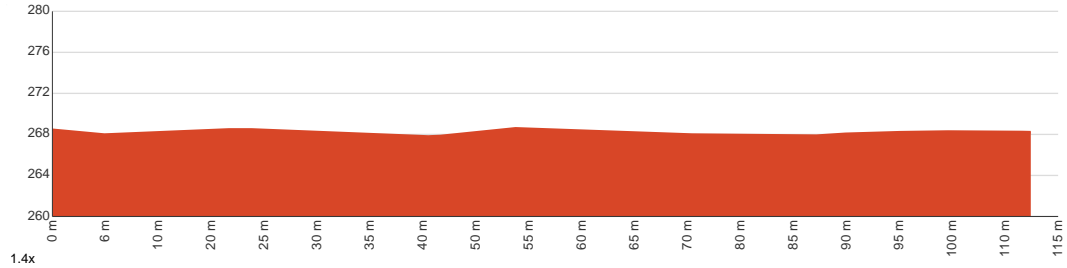
5 min to 10 min

220 m  
Return

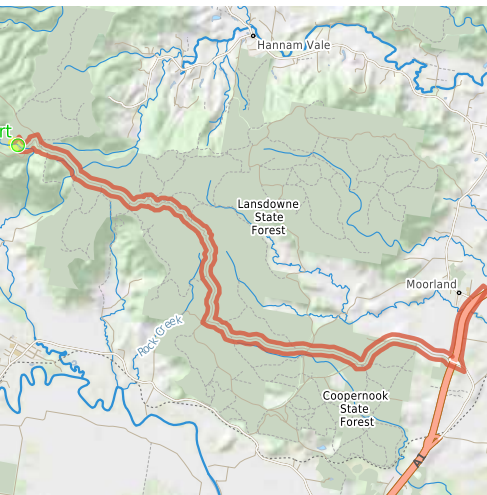
↑ 4 m  
↓ 4 m

5  
Very challenging

This short return walk in Coorabakh National Park leads to a scenic cave with a large overhanging rock that creates a natural shelter above the Newbys Creek. Let us begin by acknowledging the Biripi & Worimi people, Traditional Custodians of the land on which we travel today, and pay our respects to their Elders past and present.



Class 5 of 6 Rough unclear track	
<b>Quality of track</b>	Rough unclear track (5/6)
<b>Gradient</b>	Short steep hills (3/6)
<b>Signage</b>	Minimal directional signs (4/6)
<b>Infrastructure</b>	Limited facilities (such as cliffs not fenced, significant creeks not bridged) (4/6)
<b>Experience Required</b>	Some bushwalking experience recommended (3/6)
<b>Weather</b>	Foretasted & unexpected storms and severe weather may impact on navigation and safety (4/6)



**Getting to the start:** From Pacific Highway Onramp

- Turn on to Hannam Vale Road then drive for 10 m
- Turn right onto Hannam Vale Road and drive for another 1.3 km
- Keep left onto Jericho Road Exit and drive for another 290 m
- At roundabout, take exit 2 onto Forest Road and drive for another 275 m
- At roundabout, take exit 1 onto Forest Road and drive for another 1.7 km
- Continue onto Forest Road and drive for another 980 m
- Turn right onto Langley Vale Road and drive for another 4.1 km
- Turn right and drive for another 25 m
- Turn slight right onto Coopernook Forest Way and drive for another 7.7 km
- Turn left onto Newbys Creek Road and drive for another 830 m

**Before you start any journey ensure you;**

- Tell someone you trust where you are going and what to do if you are late returning
- Have adequate equipment, supplies, skills & knowledge to undertake this journey safely
- Consider weather forecasts, park/track closures & fire dangers
- Can respond to emergencies & call for help at any point
- Are healthy and fit enough for this journey

If not, change plans and stay safe. It is okay to delay and ask people for help.

Share  
Bushwalk.com  
[/j/Z463YK](https://bushwalk.com/j/Z463YK)





280

Newbys Cave Track  
1

Newbys Cave Track

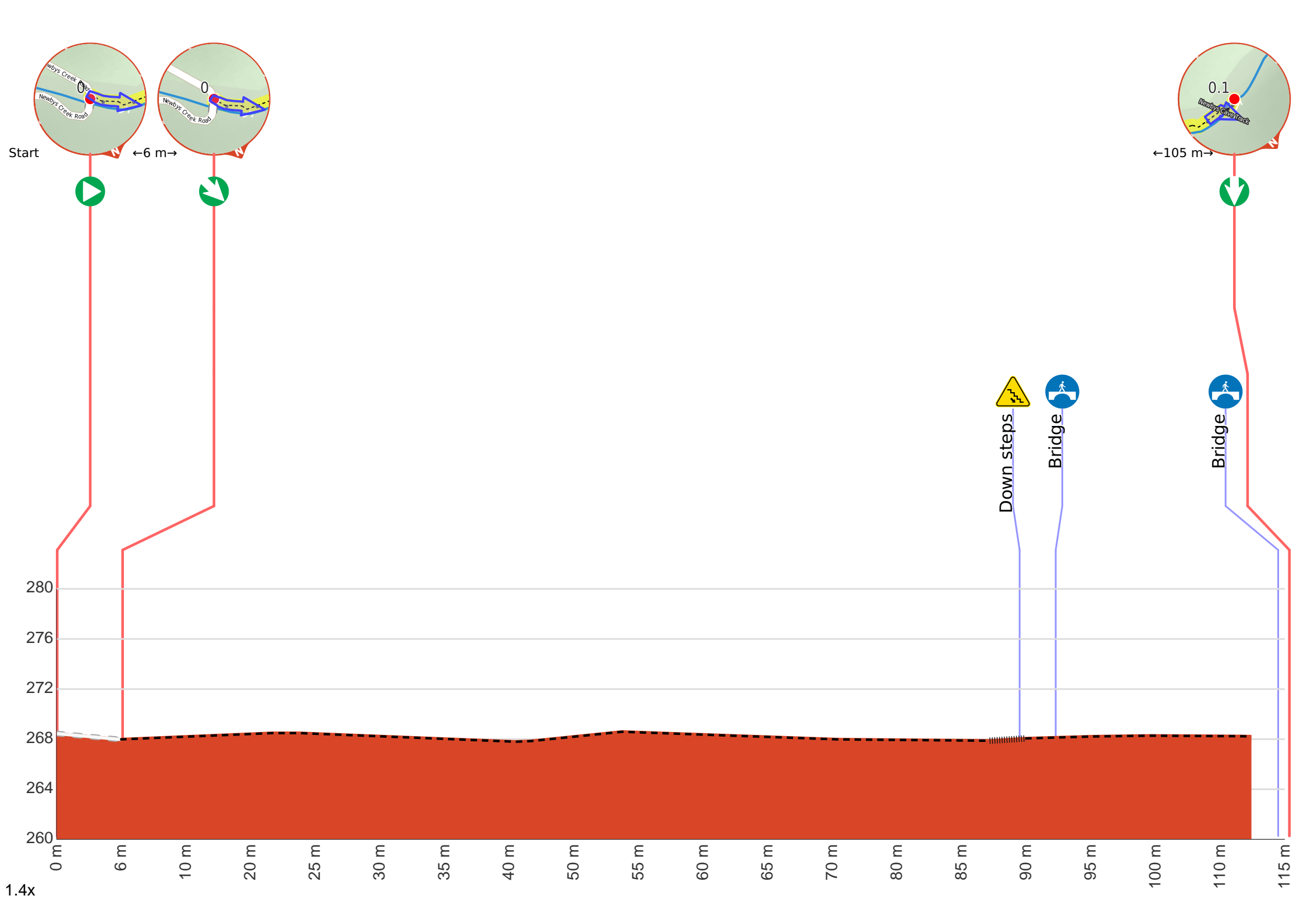
Newbys Cave Track

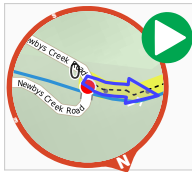
Newbys Cave Track

start

Newbys Creek Road







**Start.**



After another 6 m (at the intersection of Newbys Cave Track & Newbys Creek Road) **turn sharp right**, to head along Newbys Cave Track (a walking track).



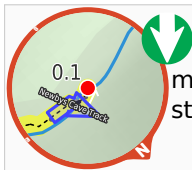
After another 80 m head down the 4 concrete steps (about 3 m long)



Then cross the bridge (about 6 m long)



After another 15 m cross the bridge



Turn around here and retrace the main route for 110 m to get back to the start.



"Newbys Cave".