



# Three Capes Track: Denmans to

(Palawa Country)  
**Surveyors**

 1 h 30 min to 2 h 30 min



4.5 km

One way segment



↑ 298 m

↓ 152 m

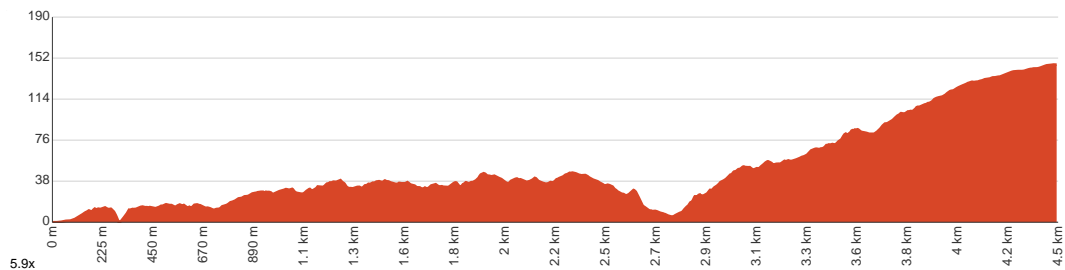


Moderate track



Your journey starts with a 75-minute boat trip from Port Arthur to Denmans Cove where you start the walk. Once landed at Denmans Cove you have a 2-hour walk ahead of you, which takes you through Eucalypt woodland and coastal heath to your first accommodation on the track - Surveyors cabin. Relax at the cabin and soak in the views of Cape Raoul in the distance. Let us begin by acknowledging the Palawa people, Traditional Custodians of the land on which we travel today, and pay our respects to their Elders past and present.

This is part of longer journey and can not be completed on it is own.  
Full journey: [Three Capes](#)



Class 3 of 6

Formed track, with some branches and other obstacles

<b>Quality of track</b>	Clear and well formed track or trail (2/6)
<b>Gradient</b>	Short steep hills (3/6)
<b>Signage</b>	Directional signs along the way (3/6)
<b>Infrastructure</b>	Limited facilities, not all cliffs are fenced (3/6)
<b>Experience Required</b>	Some bushwalking experience recommended (3/6)
<b>Weather</b>	Storms may impact on navigation and safety (3/6)

## Before you start any journey ensure you;

- Tell someone you trust where you are going and what to do if you are late returning
- Have adequate equipment, supplies, skills & knowledge to undertake this journey safely
- Consider weather forecasts, park/track closures & fire dangers
- Can respond to emergencies & call for help at any point
- Are healthy and fit enough for this journey

If not, change plans and stay safe. It is okay to delay and ask people for help.

Share

[Bushwalk.com](https://bushwalk.com.au/YVJ5IV)  
[/i/YVJ5IV](https://bushwalk.com.au/YVJ5IV)





start  
Denmans  
Cove

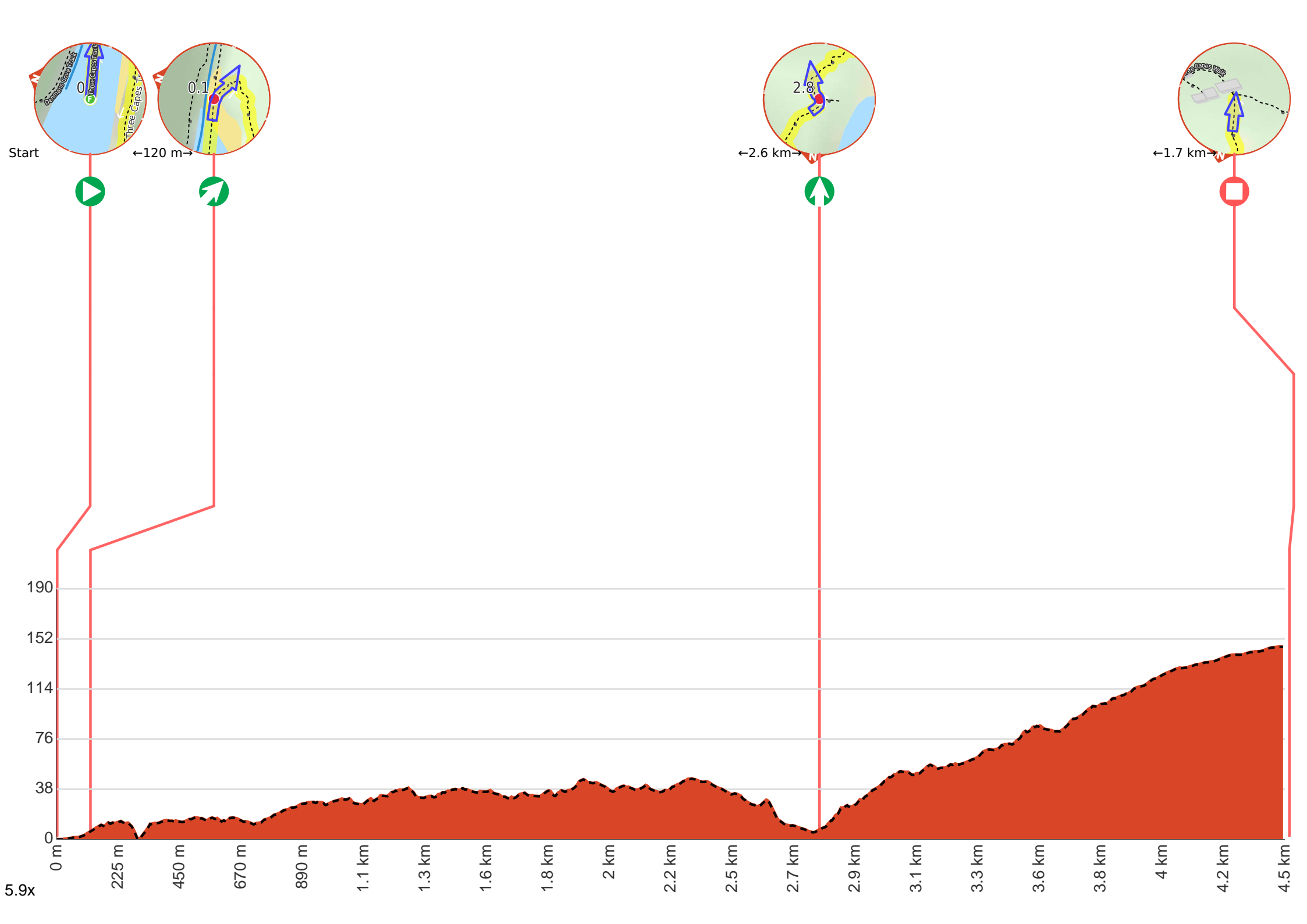
0.1

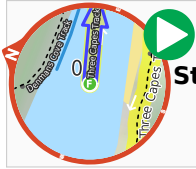
2.8  
Surveyors  
Cove

Tunah Plains

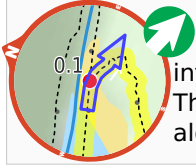
4.5  
Three Cops Walk







Three Capes Track Start Stop\_position  
**Start** (a walking track).



After another 120 m (at the  
intersection of Denmans Cove Track &  
Three Capes Track) **veer right**, to head  
along Three Capes Track.



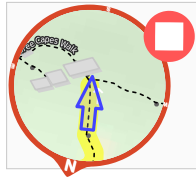
After another 2.6 km **continue  
straight**, to head along Three Capes  
Track.



After another 1.7 km come to "Surveyors  
Cabin".



About 80 m past the end is a toilet.



The end.