





Dammerels History Walk

(Gumbaynggirr Country)

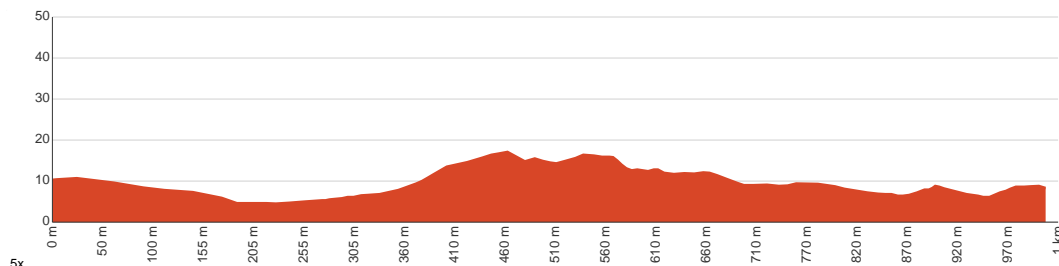
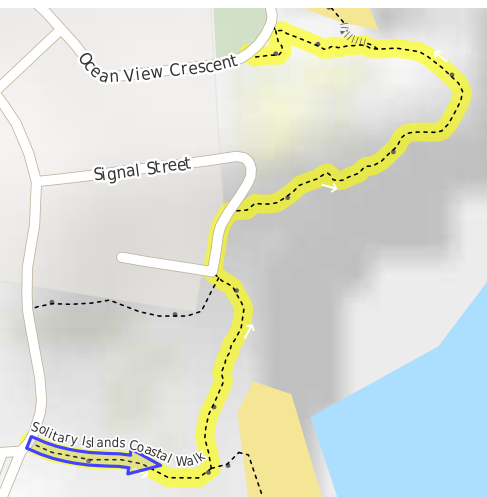
 30 min to 1 h


2 km
Return


↑ 48 m
↓ 48 m


Easy track

Starting from Look At Me Know parking area this short return walk provides you scenic views over Solitary Islands. Learn about the Dammerel family along the way, who used to work at the historic 19th century lighthouse. Let us begin by acknowledging the Gumbaynggirr people, Traditional Custodians of the land on which we travel today, and pay our respects to their Elders past and present.



Class 2 of 6 Clear and well formed track or trail	
Quality of track	Clear and well formed track or trail (2/6)
Gradient	Gentle hills with occasional steps (2/6)
Signage	Clearly signposted (2/6)
Infrastructure	Generally useful facilities (such as fenced cliffs and seats) (2/6)
Experience Required	No experience required (2/6)
Weather	Weather generally has little impact on safety (2/6)

Getting to the start: From Pacific Highway Onramp

- Turn on to Solitary Islands Way Offramp then drive for 430 m
- At roundabout, take exit 3 onto Moonee Beach Road and drive for another 205 m
- At roundabout, take exit 3 onto Pacific Highway Onramp and drive for another 5.6 km
- Keep left onto Solitary Islands Way Exit and drive for another 440 m
- At roundabout, take exit 1 onto Solitary Islands Way and drive for another 165 m
- At roundabout, take exit 3 onto Fiddaman Road and drive for another 960 m
- Turn right onto Flagstaff Avenue and drive for another 140 m
- Turn left onto Ocean View Crescent and drive for another 45 m
- Turn right onto Semaphore Street and drive for another 90 m
- Turn left onto Dammerel Crescent and drive for another 350 m

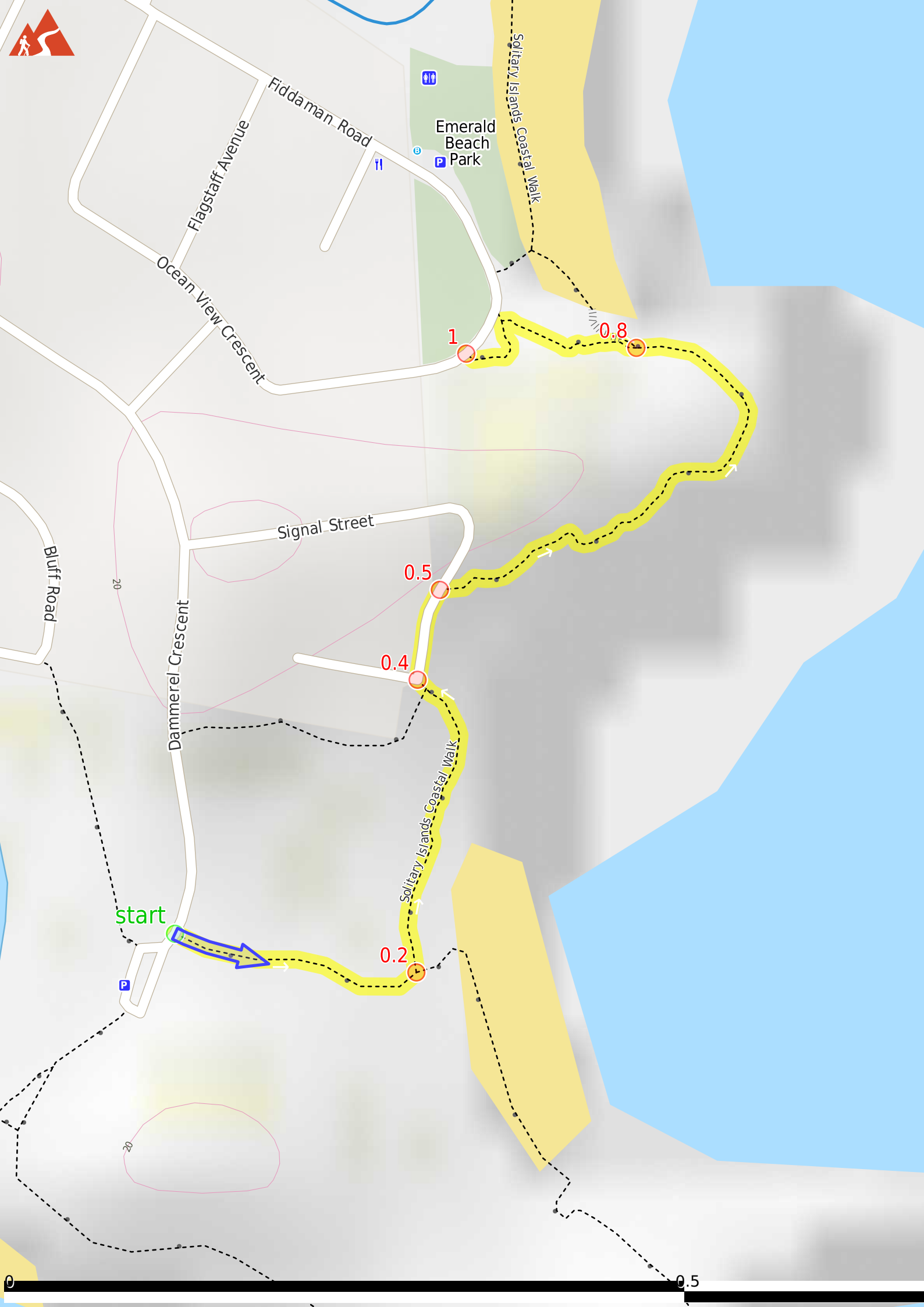
Before you start any journey ensure you;

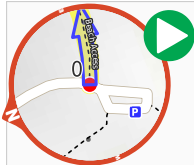
- Tell someone you trust where you are going and what to do if you are late returning
- Have adequate equipment, supplies, skills & knowledge to undertake this journey safely
- Consider weather forecasts, park/track closures & fire dangers
- Can respond to emergencies & call for help at any point
- Are healthy and fit enough for this journey

If not, change plans and stay safe. It is okay to delay and ask people for help.

Share
[Bushwalk.com](https://bushwalk.com.au/YOUZ13)
[/j/YOUZ13](https://bushwalk.com.au/YOUZ13)







Start.



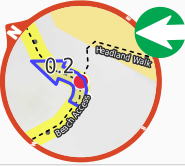
Find the Information billboard about headland at the start.



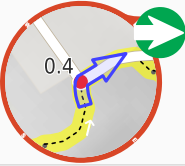
Then pass the toilet (195 m on your right).



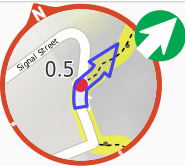
Continue another 45 m to find the end. Then turn around here and retrace the main route for 1 km to get back to the start.



After another 185 m **turn left**.



After another 215 m **turn right**.



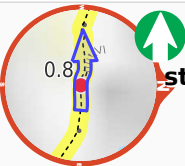
After another 60 m **veer right**.



After another 170 m pass the park (170 m on your left).



After another 90 m pass the "Emerald Beach Park" (235 m on your left).



After another 120 m **continue straight**.



After another 105 m **turn left**.



After another 15 m pass the car park (130 m on your right).



Then pass the "Saltwater" (155 m on your right).